



**Brio Engineering**  
admin@brioeng.co.uk  
07868697457  
[www.brioeng.co.uk](http://www.brioeng.co.uk)

# 5 Wilton Crescent

## Movement Monitoring Report

Date of Survey: 19/03/2024

### REPORT CONTENTS

#### Project Overview

Details such as current project status, last surveyed, trigger limits and additional information.

#### Section Overview

List of all the project sections with details such as section status, target count. Shows any targets breaching trigger limits.

#### Section Details

Shows current status, target position graphically, target data table. Charted movement over length of project.

#### Event Details

List of all the project events with details such as weather and surveyor.

#### Target Details

Details of targets showing scatter plots of movement from base and trend charts of movement over time.

#### Full Dataset

All data recorded for the project, split by section and RAG rated. Movement from base, movement from previous and readings.



Report Powered By Culfin Data Solutions  
[www.movementmonitoring.culfin.org](http://www.movementmonitoring.culfin.org)

# PROJECT OVERVIEW

## PROJECT SUMMARY

5 Wilton Crescent was surveyed on 19/03/2024. There are 6 section(s) with 64 live target(s). 4 target(s) on 1 section(s) are breaching the WARNING trigger limit.

## STATUS

# WARNING

## FREQUENCY

Weekly

## INSTRUMENTATION

Leica Tm 30 total monitoring station  
 Angular standard deviation -/1.0 arc  
 Distance standard deviation -/1mm  
 Absolute accuracy of horizontal readings  
 +/- 1mm with prism

## PROJECT TRIGGER LIMITS

	Easting	Northing	Level
ALERT	>= 8mm	>= 8mm	>= 8mm
WARNING	>= 5mm	>= 5mm	>= 5mm
NORMAL	< 5mm	< 5mm	< 5mm

## ADDITIONAL INFORMATION

Site set up  
15/11/2023

Baseline reading  
15/11/2023  
22/11/2023

# SECTIONS OVERVIEW

Section Name	Last Survey Date	Live Targets	ALERT (count & targets)	WARNING (count & targets)	SECTION STATUS
Front of Mews	19/03/2024	14	None	None	NORMAL
Party Wall Mews	19/03/2024	6	None	None	NORMAL
Back of Mews	19/03/2024	10	None	4 BM7   BM6   BM3   BM2	WARNING
Front of House	19/03/2024	20	None	None	NORMAL
Party Wall House	19/03/2024	6	None	None	NORMAL
Back of House	19/03/2024	8	None	None	NORMAL

# Front of Mews

## CURRENT STATUS

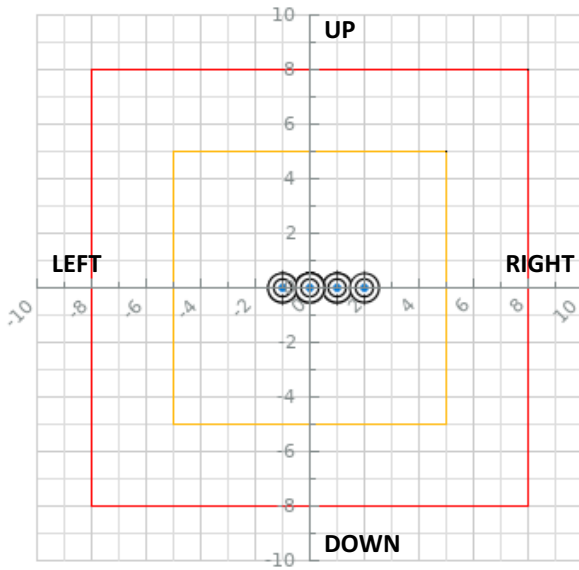
### SECTION SUMMARY

This section was surveyed on 19/03/2024. There are 14 live targets. All targets are within the permitted trigger limits.

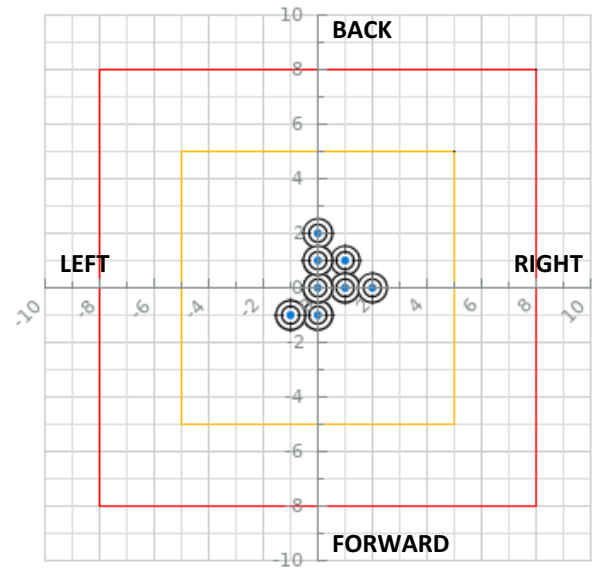
### STATUS

**NORMAL**

ELEVATION VIEW



PLAN VIEW



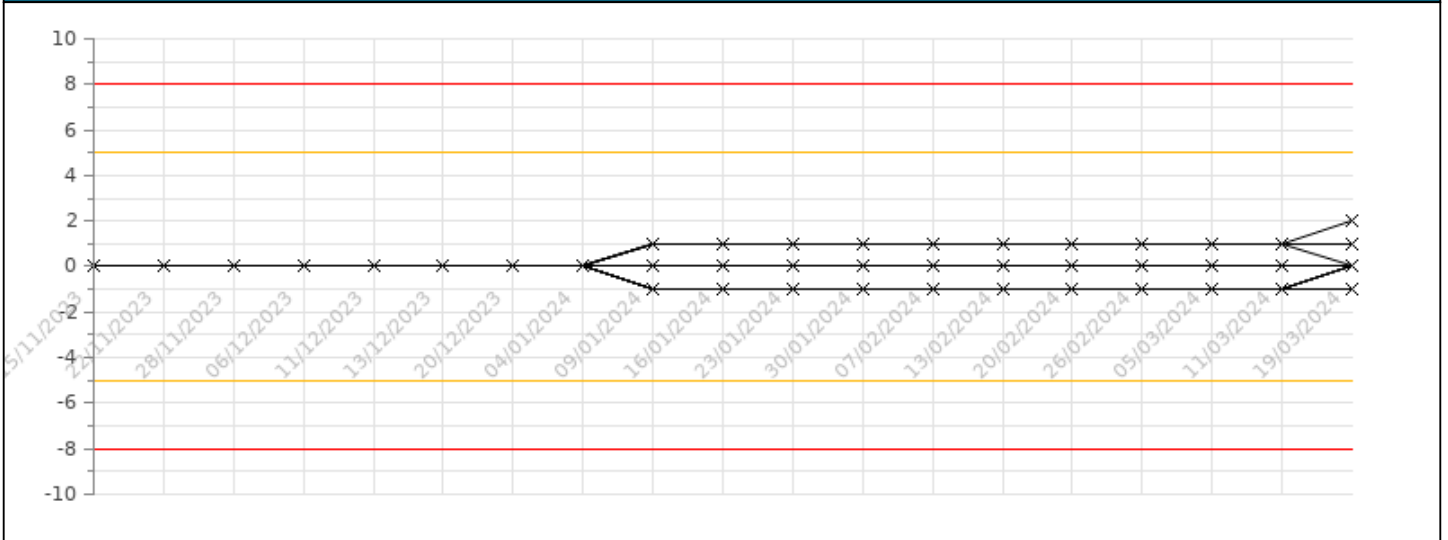
### TARGET DATA

Target	Readings			Movement From Base (mm)			Movement From Previous (mm)		
	E	N	Z	E	N	Z	E	N	Z
M1	175.431	529.230	17.608	1	1	0	0	0	0
M2	175.504	529.101	15.119	0	-1	0	0	0	0
M3	172.166	534.241	17.062	0	1	0	1	0	0
M5	172.214	534.156	14.907	0	-1	0	0	0	0
M6	171.800	534.892	15.456	1	0	0	0	1	0
M7	170.921	536.048	17.674	1	0	0	0	1	0
M8	170.919	536.041	15.158	0	0	0	1	-1	0
M9	169.501	537.992	17.610	0	2	0	-1	1	0
M10	169.219	538.259	15.089	0	0	0	1	1	0
M11	167.546	540.487	17.660	2	0	0	1	-1	0
M12	167.201	540.919	15.157	0	0	0	1	1	0
M13	166.547	541.812	17.633	-1	-1	0	0	0	0
M14	166.406	542.095	16.455	-1	-1	0	0	0	0
M15	166.474	541.925	14.212	0	1	0	0	0	0


# Front of Mews

## MOVEMENT TIMELINE


Movement From Base (mm) | Easting



Movement From Base (mm) | Northing



Movement From Base (mm) | Level



# Party Wall Mews

## CURRENT STATUS

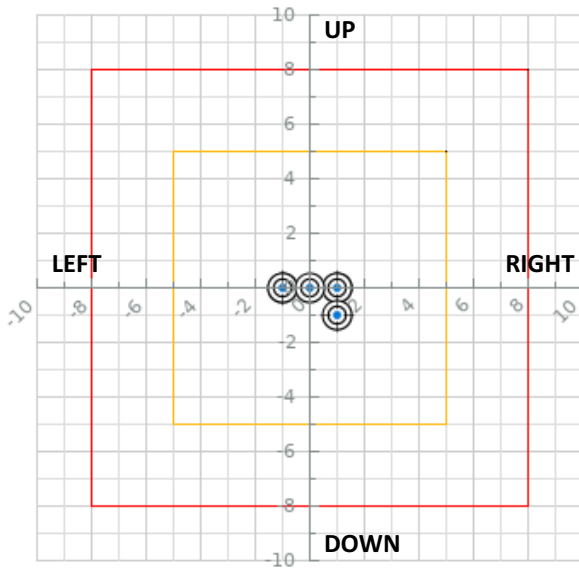
### SECTION SUMMARY

This section was surveyed on 19/03/2024. There are 6 live targets. All targets are within the permitted trigger limits.

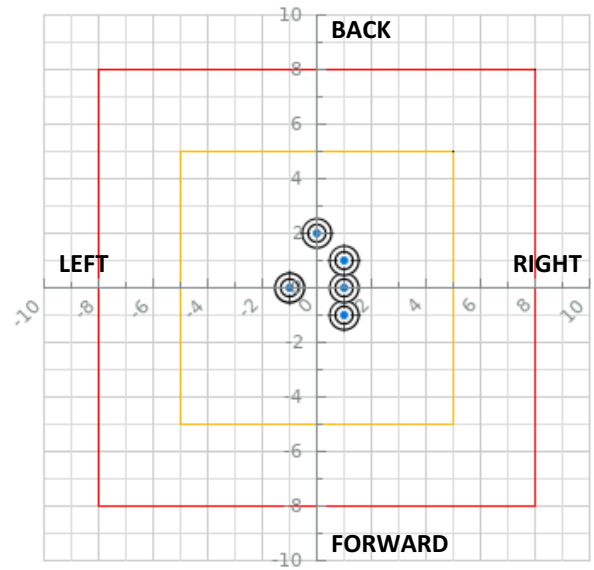
### STATUS

**NORMAL**

ELEVATION VIEW



PLAN VIEW



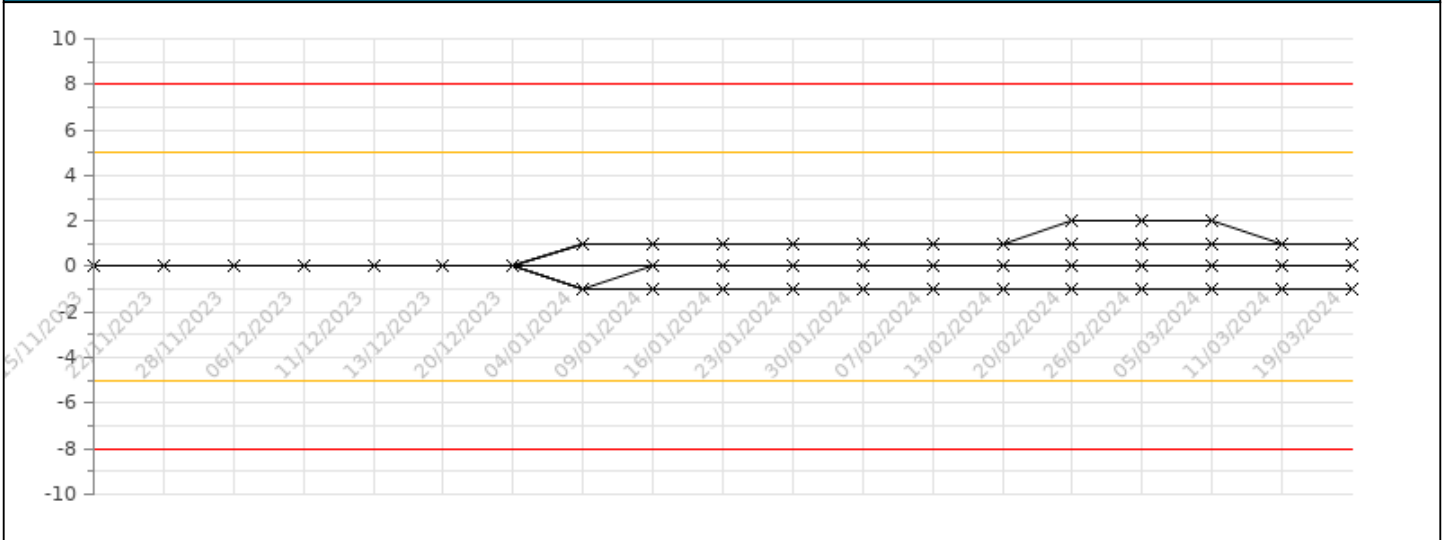
### TARGET DATA

Target	Readings			Movement From Base (mm)			Movement From Previous (mm)		
	E	N	Z	E	N	Z	E	N	Z
PW7	161.518	537.059	16.483	-1	0	0	0	0	0
PW8	16.781	539.549	16.423	1	-1	0	0	0	0
PW9	165.861	541.353	16.460	1	0	0	0	0	0
PW10	170.984	534.003	16.434	-1	0	0	0	0	0
PW11	168.644	532.252	16.538	0	2	0	0	0	0
PW12	166.573	530.683	15.634	1	1	-1	0	-1	0

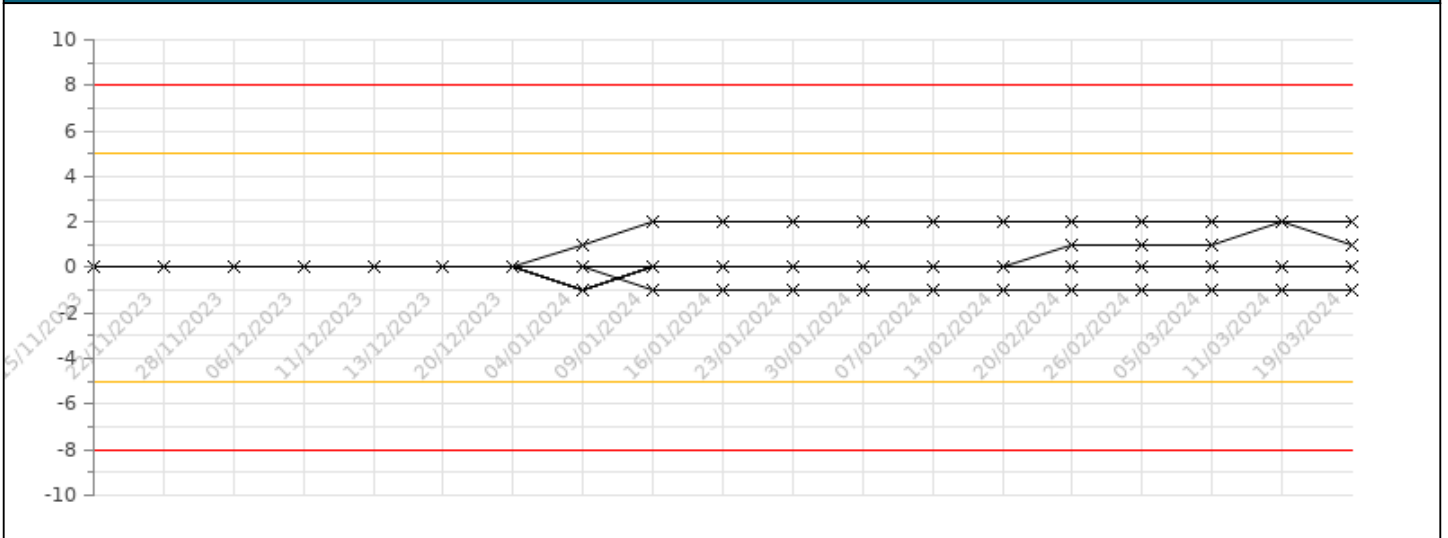
# Party Wall Mews

## MOVEMENT TIMELINE


Movement From Base (mm) | Easting



Movement From Base (mm) | Northing



Movement From Base (mm) | Level



# Back of Mews

## CURRENT STATUS

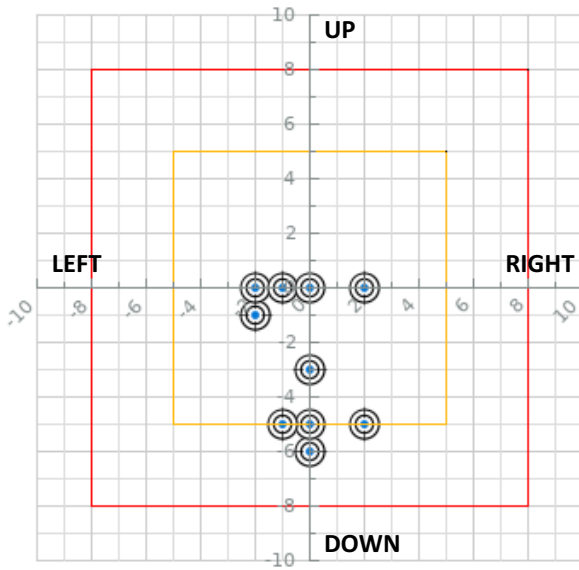
### SECTION SUMMARY

This section was surveyed on 19/03/2024. There are 10 live targets. 4 target(s) are breaching the WARNING trigger limit.

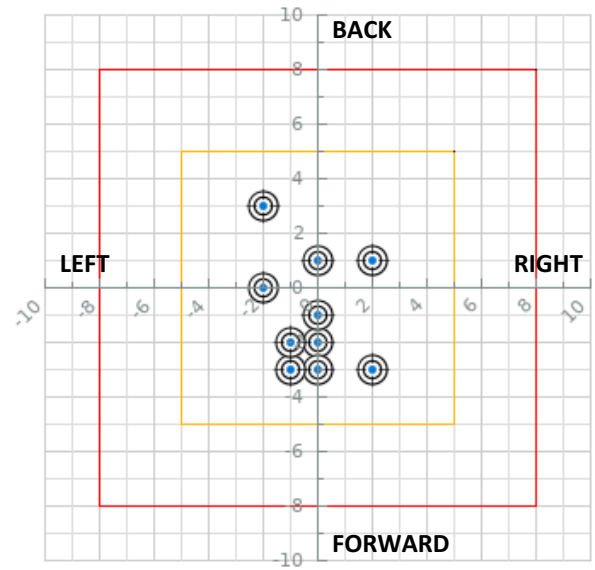
### STATUS

**WARNING**

ELEVATION VIEW



PLAN VIEW



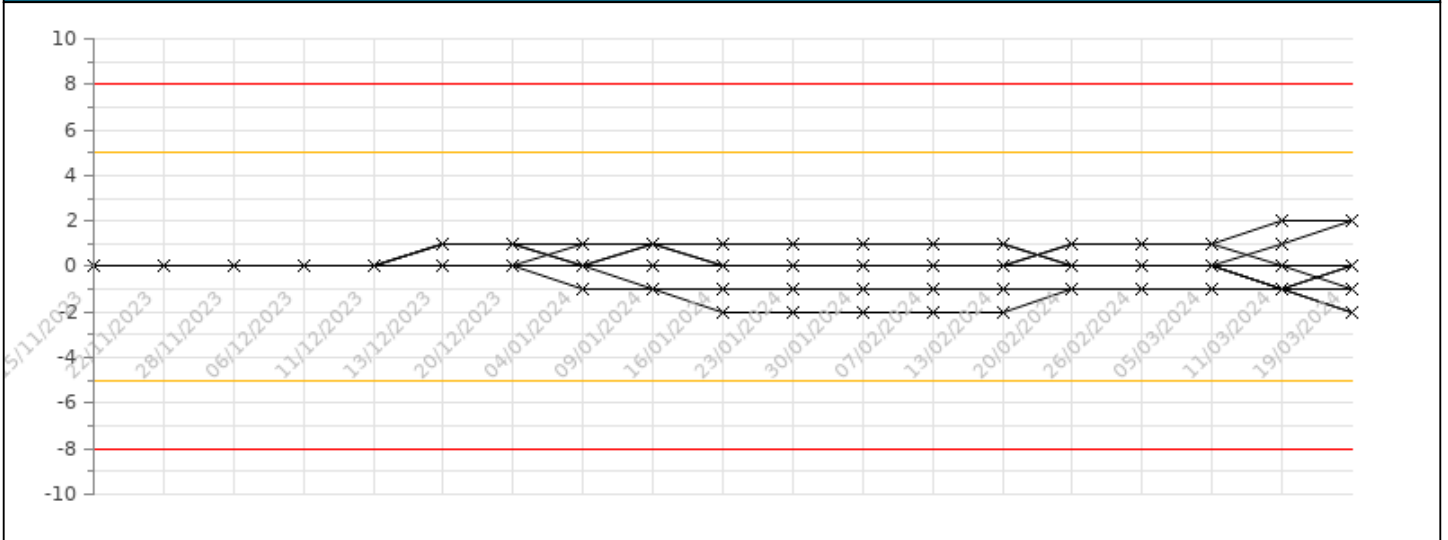
### TARGET DATA

Target	Readings			Movement From Base (mm)			Movement From Previous (mm)		
	E	N	Z	E	N	Z	E	N	Z
BM1	160.149	535.935	19.935	2	-3	0	0	-1	0
BM2	163.185	535.643	19.566	2	1	-5	1	1	0
BM3	165.314	52.912	19.573	0	1	-6	1	1	-1
BM4	165.085	529.476	19.876	-2	3	-1	-1	1	0
BM5	167.792	529.315	19.092	-2	0	0	-1	1	0
BM6	161.734	533.917	15.716	0	-2	-5	0	-1	0
BM8	164.926	529.732	15.564	0	-3	-3	1	-1	0
BM7	163.522	531.644	15.661	-1	-3	-5	0	-1	-1
BM9	161.425	537.870	21.484	-1	-2	0	-1	-1	0
BM10	161.367	537.945	17.659	0	-1	0	0	0	0

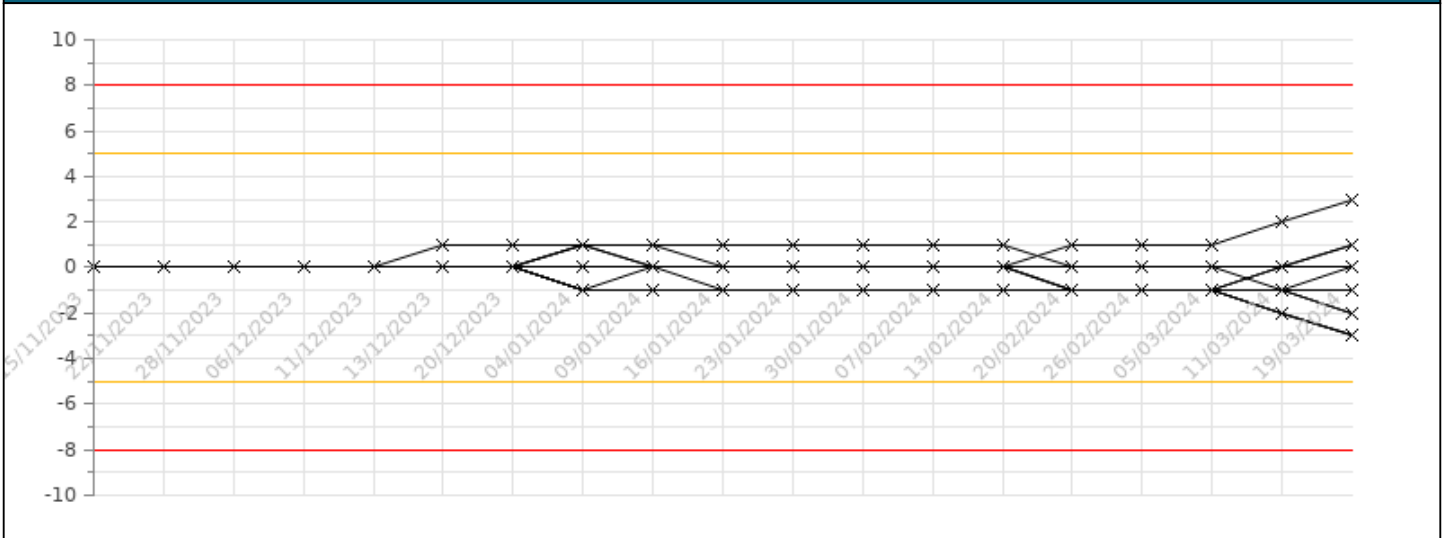
# Back of Mews

## MOVEMENT TIMELINE


Movement From Base (mm) | Easting



Movement From Base (mm) | Northing



Movement From Base (mm) | Level



# Front of House

## CURRENT STATUS

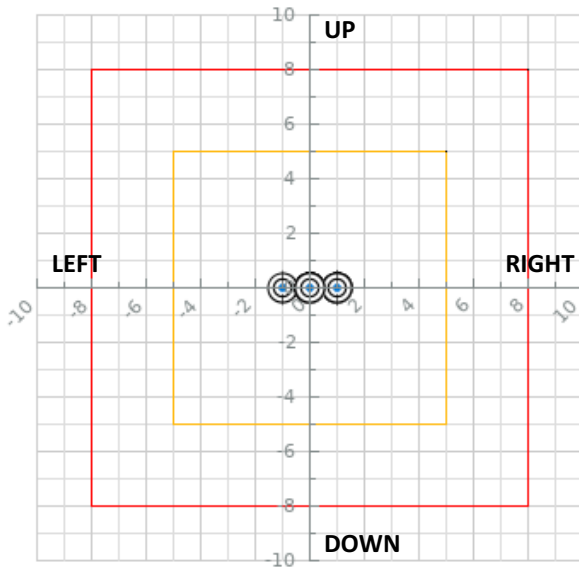
### SECTION SUMMARY

This section was surveyed on 19/03/2024. There are 20 live targets. All targets are within the permitted trigger limits.

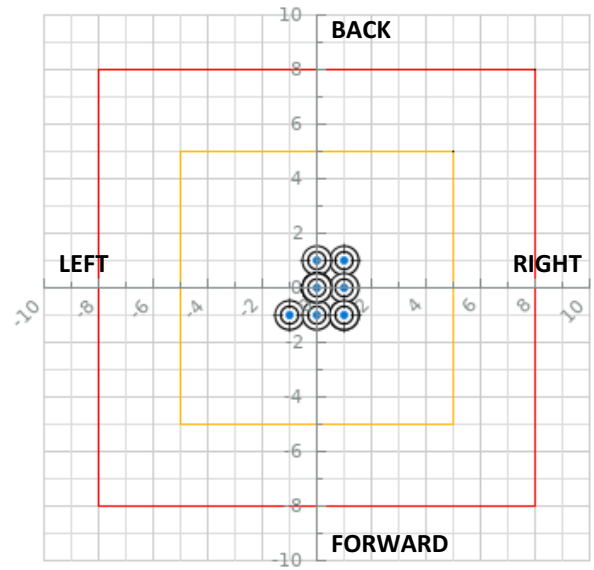
### STATUS

**NORMAL**

ELEVATION VIEW



PLAN VIEW




### TARGET DATA

Target	Readings			Movement From Base (mm)			Movement From Previous (mm)		
	E	N	Z	E	N	Z	E	N	Z
F1	136.242	522.904	22.234	0	0	0	0	0	0
F2	139.045	519.744	22.113	0	0	0	0	0	0
F3	140.495	517.986	21.900	1	-1	0	0	0	0
F4	141.851	516.254	21.928	0	0	0	0	0	0
F5	143.298	514.296	22.079	1	-1	0	0	0	0
F6	144.498	512.501	22.251	1	1	0	0	0	0
F7	147.005	508.572	22.376	0	1	0	0	0	0
F8	136.155	523.025	19.423	0	0	0	0	0	0
F9	139.124	519.684	19.419	0	0	0	0	0	0
F10	140.299	518.168	19.148	1	-1	0	0	0	0
F11	141.851	516.191	19.142	1	0	0	0	0	0
F12	143.232	514.408	19.165	-1	-1	0	0	0	0
F13	144.496	512.551	18.968	0	0	0	0	0	0
F14	146.947	508.684	18.957	0	0	0	0	0	0
F15	139.731	518.934	16.881	0	-1	0	0	0	0
F16	140.503	518.011	16.758	0	0	0	0	0	0
F17	141.070	516.196	16.645	0	0	0	0	0	0
F18	143.381	514.154	16.677	1	-1	0	0	0	0
F19	143.930	513.393	16.684	0	0	0	0	0	0
F20	146.921	508.726	16.704	0	0	0	0	0	0

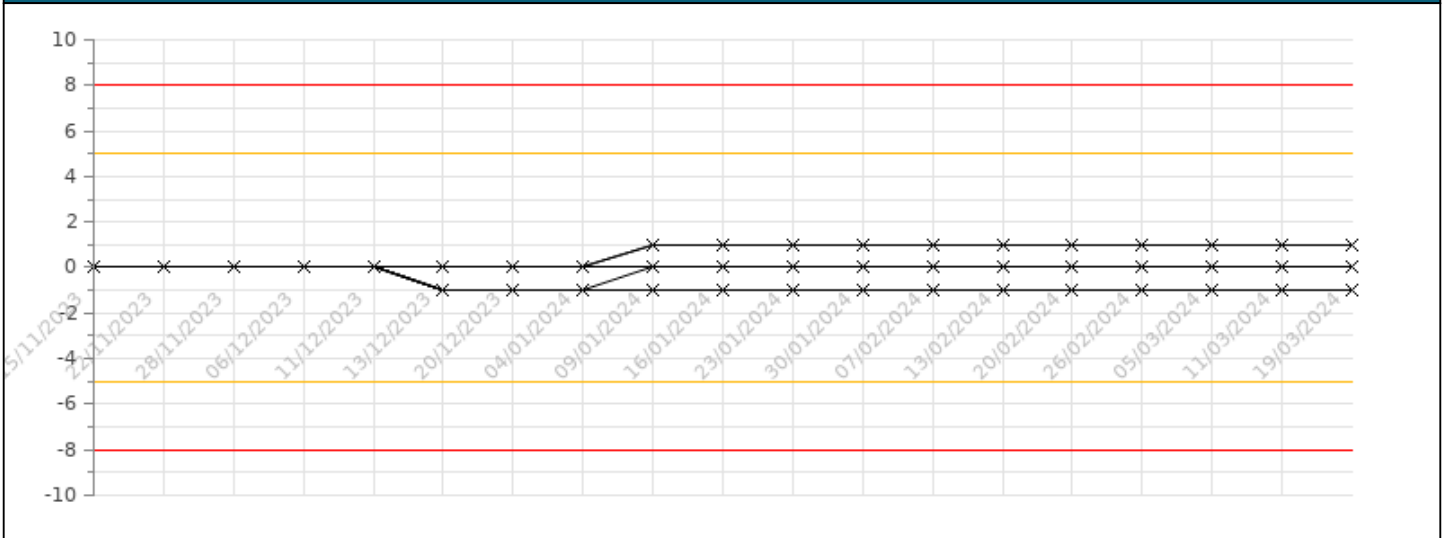
# Front of House

## MOVEMENT TIMELINE


Movement From Base (mm) | Easting



Movement From Base (mm) | Northing



Movement From Base (mm) | Level



# Party Wall House

## CURRENT STATUS

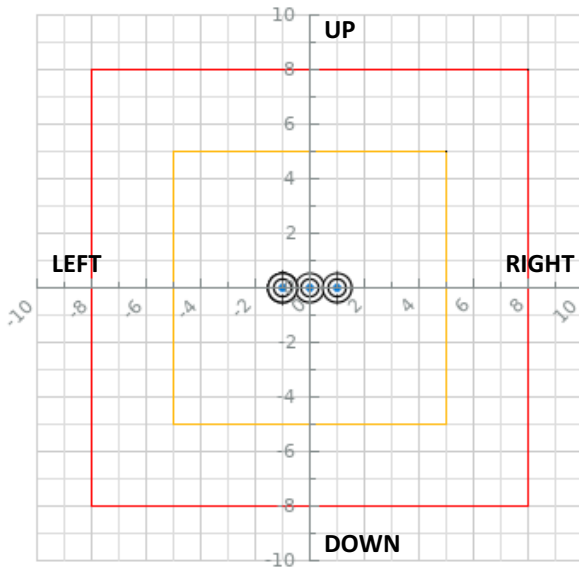
### SECTION SUMMARY

This section was surveyed on 19/03/2024. There are 6 live targets. All targets are within the permitted trigger limits.

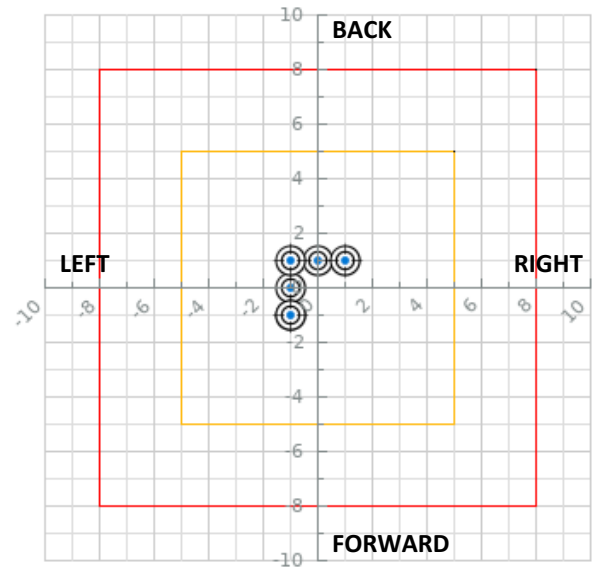
### STATUS

**NORMAL**

ELEVATION VIEW



PLAN VIEW



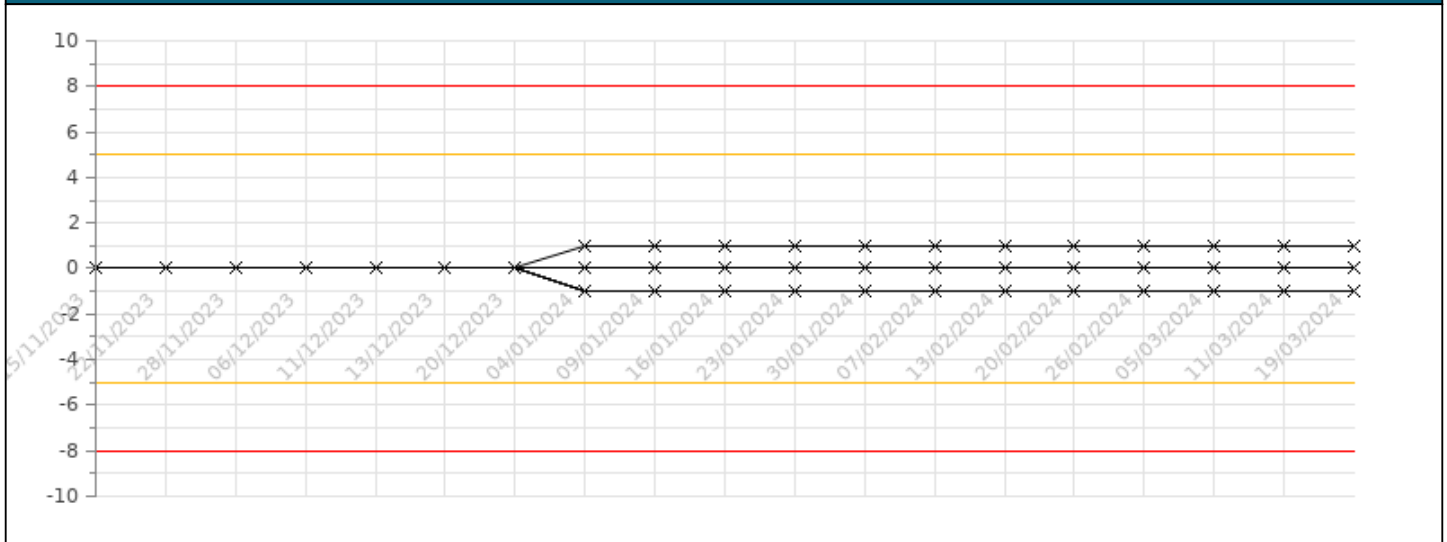
### TARGET DATA

Target	Readings			Movement From Base (mm)			Movement From Previous (mm)		
	E	N	Z	E	N	Z	E	N	Z
PW1	141.664	520.011	18.643	-1	0	0	0	0	0
PW2	145.445	523.442	19.039	0	1	0	0	0	0
PW3	149.964	527.352	18.743	-1	-1	0	0	0	0
PW4	144.272	513.945	18.494	1	1	0	0	0	0
PW5	149.074	517.564	18.438	-1	-1	0	0	0	0
PW6	154.711	521.672	18.719	-1	1	0	0	0	0

# Party Wall House

## MOVEMENT TIMELINE


Movement From Base (mm) | Easting



Movement From Base (mm) | Northing



Movement From Base (mm) | Level



# Back of House

## CURRENT STATUS

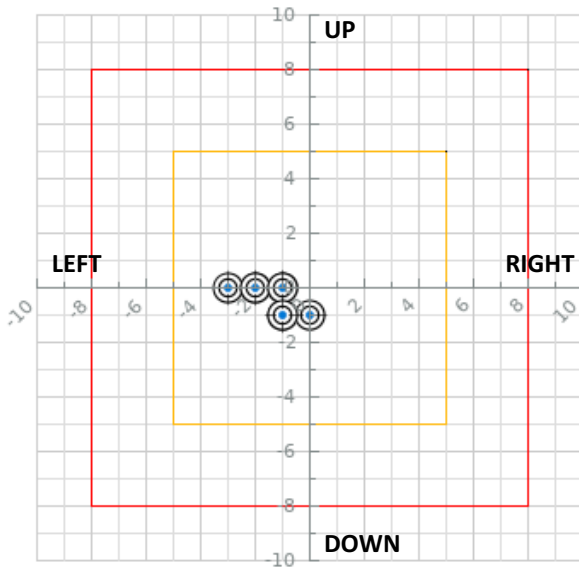
### SECTION SUMMARY

This section was surveyed on 19/03/2024. There are 8 live targets. All targets are within the permitted trigger limits.

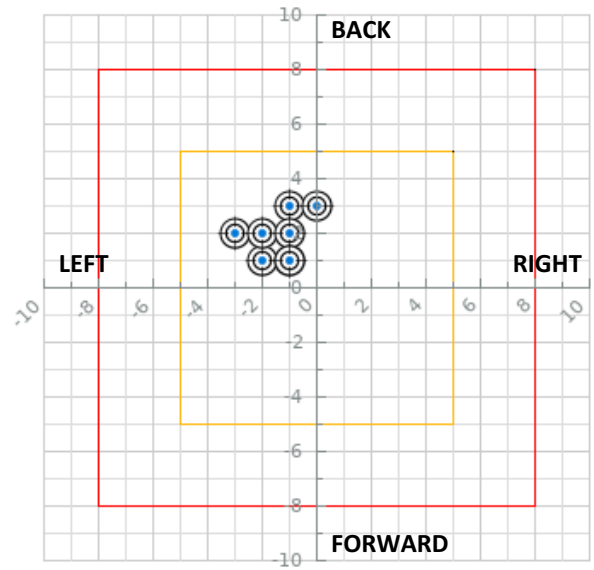
### STATUS

**NORMAL**

ELEVATION VIEW



PLAN VIEW



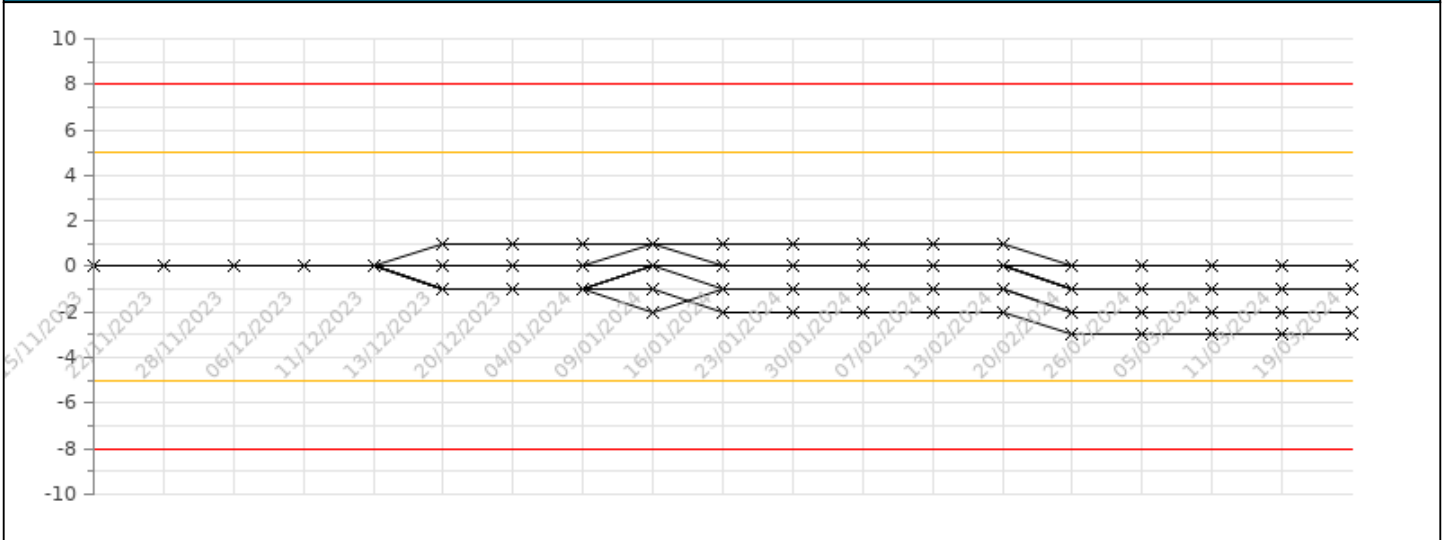
### TARGET DATA

Target	Readings			Movement From Base (mm)			Movement From Previous (mm)		
	E	N	Z	E	N	Z	E	N	Z
BH1	152.703	519.826	27.625	-3	2	0	0	0	0
BH2	152.565	520.027	27.500	-2	1	0	0	0	0
BH3	148.132	525.921	27.421	-2	2	0	0	0	0
BH4	147.937	526.137	27.406	-1	3	0	0	0	0
BH5	152.757	519.744	26.042	-1	2	-1	0	0	0
BH6	154.456	521.296	24.285	-1	1	0	0	0	0
BH7	148.146	525.909	24.229	0	3	-1	0	0	0
BH8	149.906	526.151	24.286	-1	1	-1	0	0	0

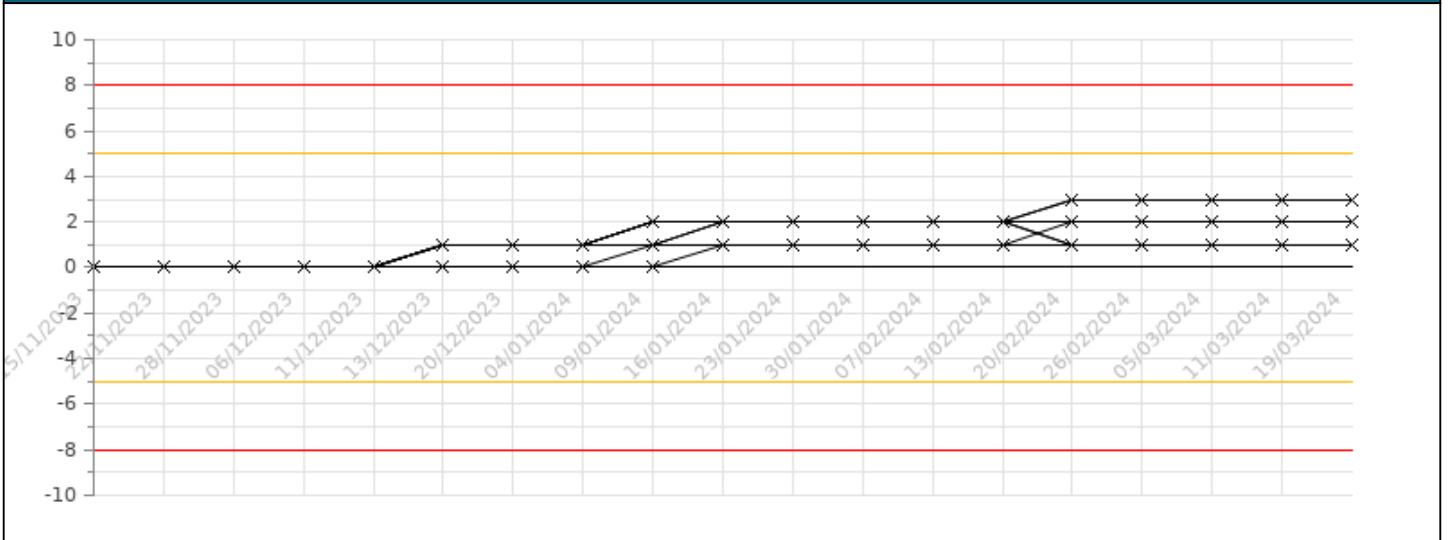
# Back of House

## MOVEMENT TIMELINE

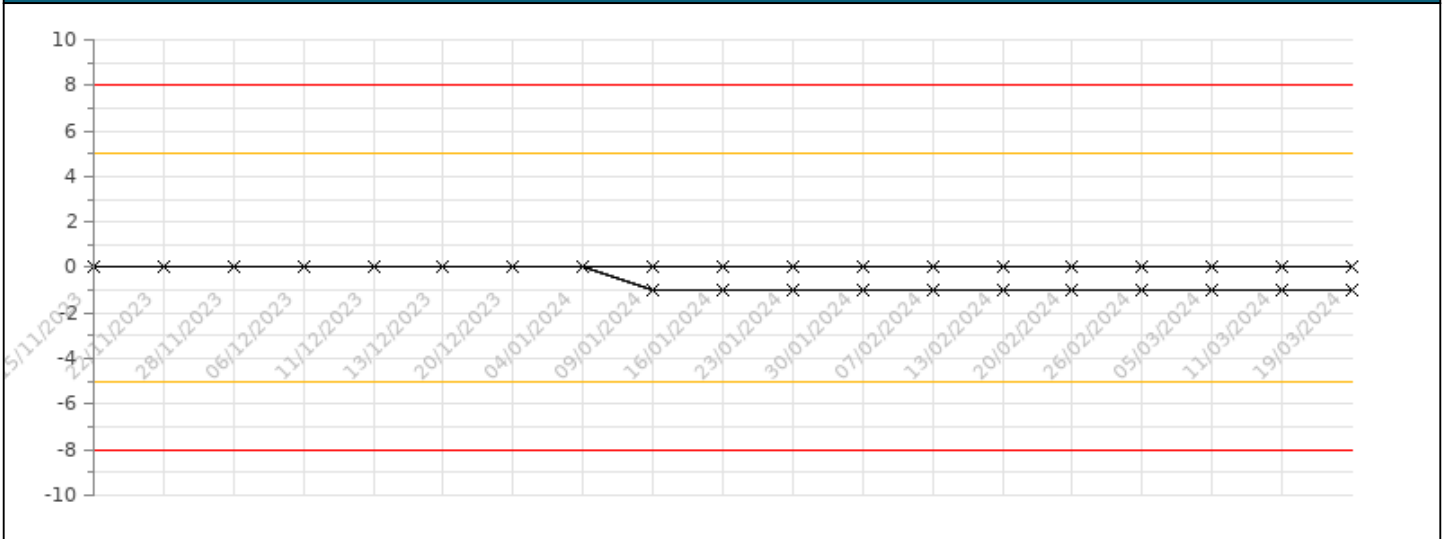
Movement From Base (mm) | Easting



Movement From Base (mm) | Northing



Movement From Base (mm) | Level



# SURVEY & EVENT LOG

Event Date	Event Description	Weather	Surveyor
19/03/2024	Movement Monitoring	Cold 6*	Aaron Roche
11/03/2024	Movement Monitoring	Cold 7*	Aaron Roche
05/03/2024	Movement Monitoring	Cold 7*	Aaron Roche
26/02/2024	Movement Monitoring	Cold 7*	Aaron Roche
20/02/2024	Movement Monitoring	Cold 7*	Aaron Roche
13/02/2024	Movement Monitoring	Cold 5*	Aaron Roche
07/02/2024	Movement Monitoring	Cold 7*	Aaron Roche
30/01/2024	Movement Monitoring	Windy 6*	Aaron Roche
23/01/2024	Movement Monitoring	Windy 6*	Aaron Roche
16/01/2024	Movement Monitoring	Cold 1*	Aaron Roche
09/01/2024	Movement Monitoring	Cold 1*	Aaron Roche
04/01/2024	Movement Monitoring	Cold 7*	Aaron Roche
20/12/2023	Movement Monitoring	Cloudy 8*	Aaron Roche
13/12/2023	Movement Monitoring	Cloudy 8*	Aaron Roche
11/12/2023	Movement Monitoring	overcast 8*	Aaron Roche
06/12/2023	Movement Monitoring	Cold 7*	Aaron Roche
28/11/2023	Movement Monitoring	Cold 5*	Aaron Roche
22/11/2023	Baseline reading	Cold 12*	Aaron Roche

15/11/2023	Site set up	Cold 12*	Aaron Rcohe
------------	-------------	----------	-------------

# M1

## Front of Mews

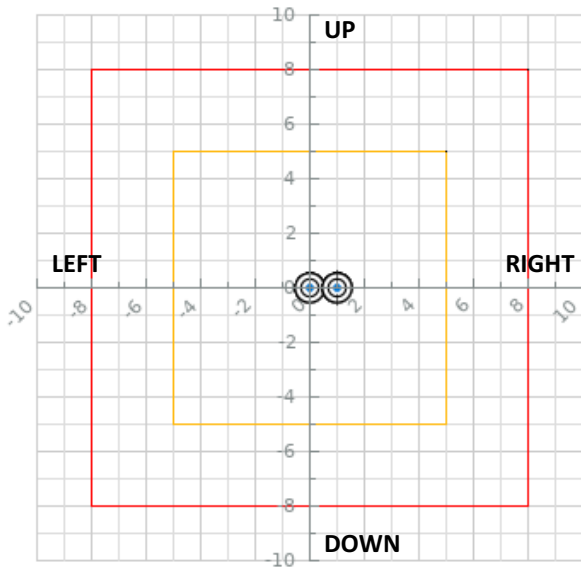
### TARGET SUMMARY

M1 was last surveyed on 19/03/2024. Movement from base was E:1mm N:1mm Z:0mm. Target is within the permitted trigger limits.

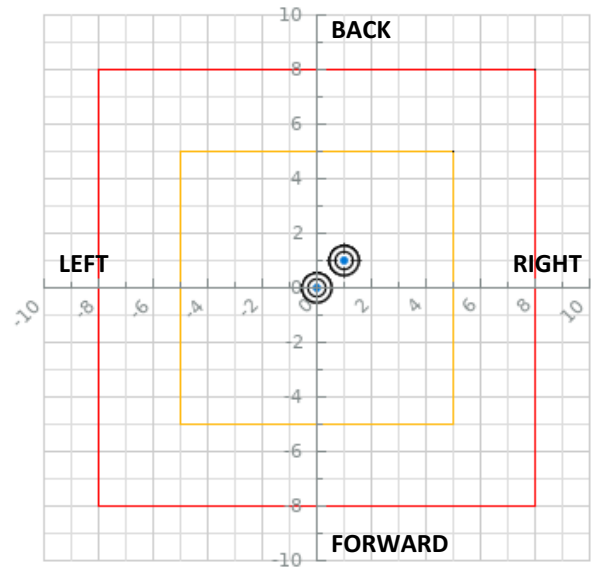
### STATUS

**NORMAL**

ELEVATION VIEW



PLAN VIEW

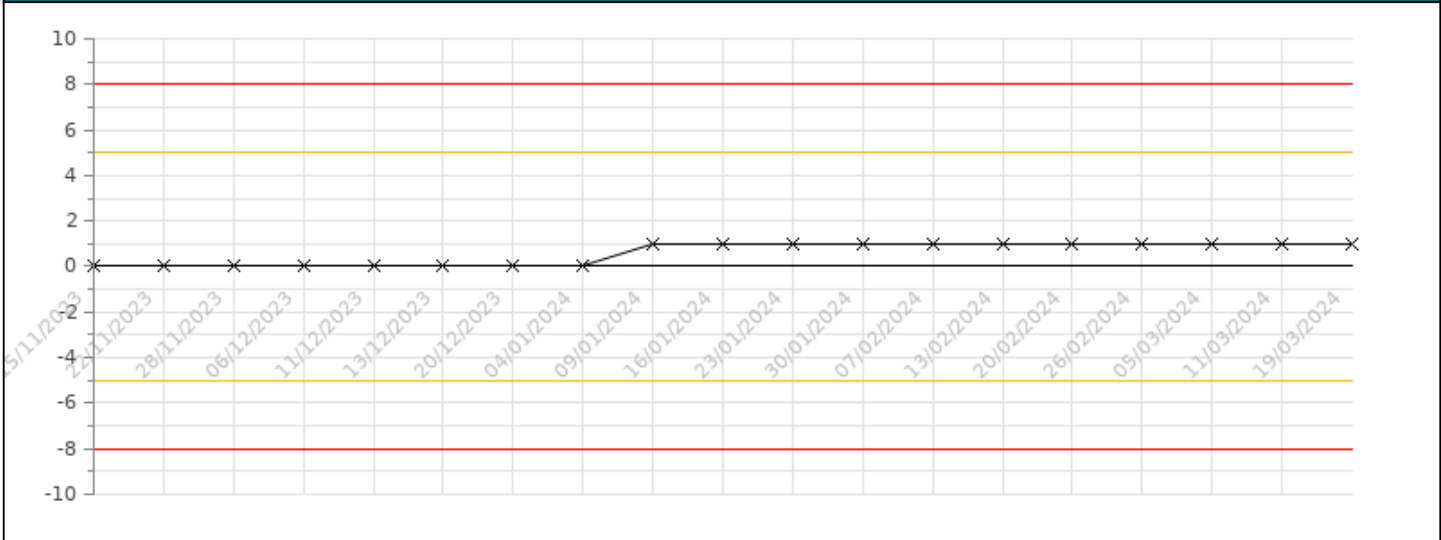


First surveyed on 15/11/2023. Last surveyed on 19/03/2024. Refer to the data tables at the back to view all the target readings, movement from base and movement from previous.

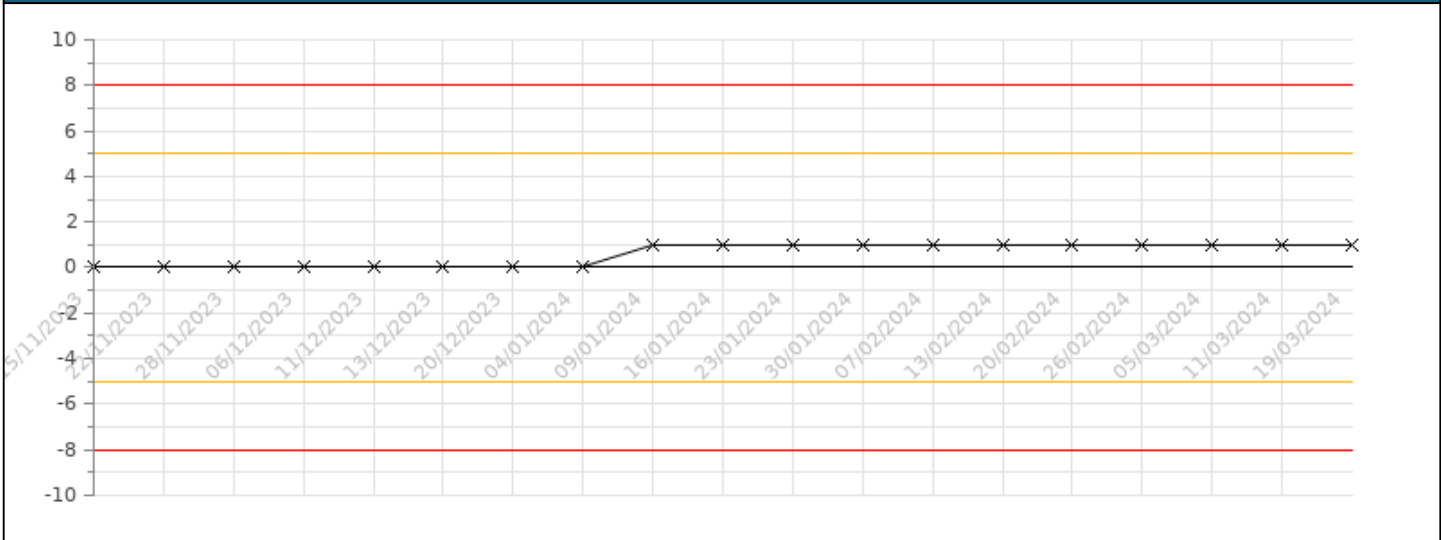
# M1

## Front of Mews


**Movement From Base (mm) | Easting**



**Movement From Base (mm) | Northing**



**Movement From Base (mm) | Level**



# M2

## Front of Mews

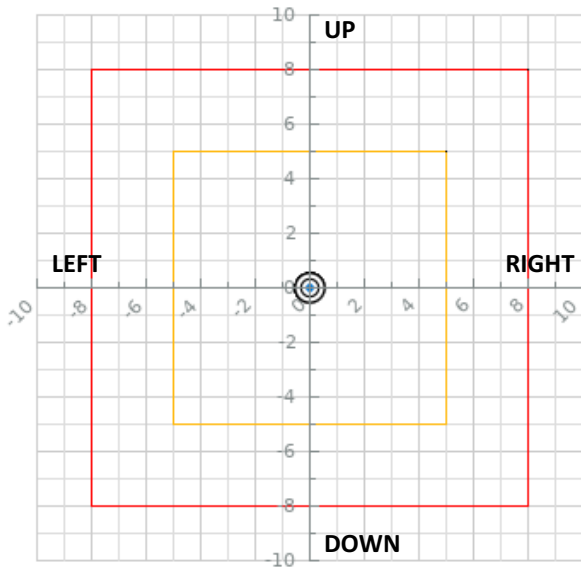
### TARGET SUMMARY

M2 was last surveyed on 19/03/2024. Movement from base was E:0mm N:-1mm Z:0mm. Target is within the permitted trigger limits.

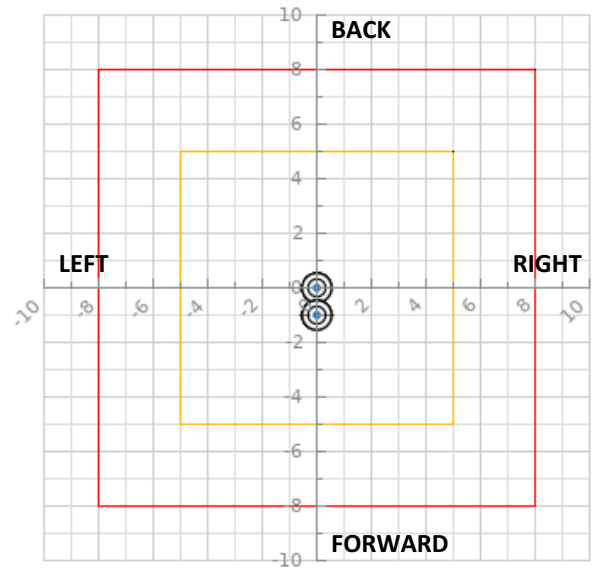
### STATUS

**NORMAL**

ELEVATION VIEW



PLAN VIEW




First surveyed on 15/11/2023. Last surveyed on 19/03/2024. Refer to the data tables at the back to view all the target readings, movement from base and movement from previous.

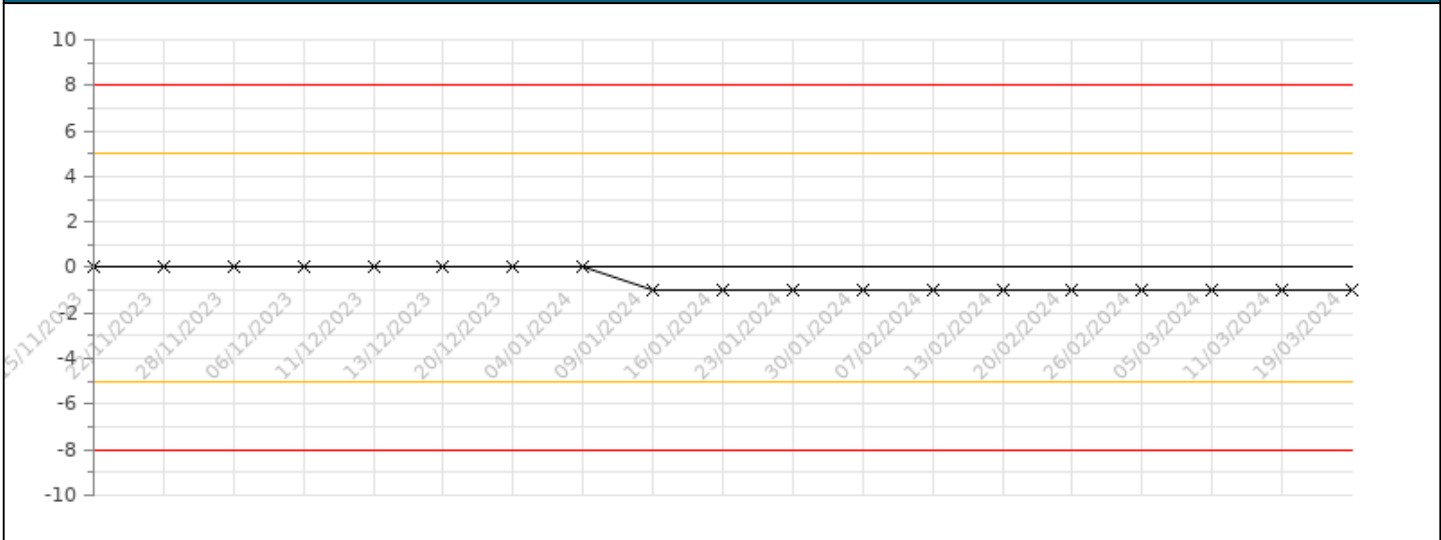
# M2

## Front of Mews


Movement From Base (mm) | Easting



Movement From Base (mm) | Northing



Movement From Base (mm) | Level



# M3

## Front of Mews

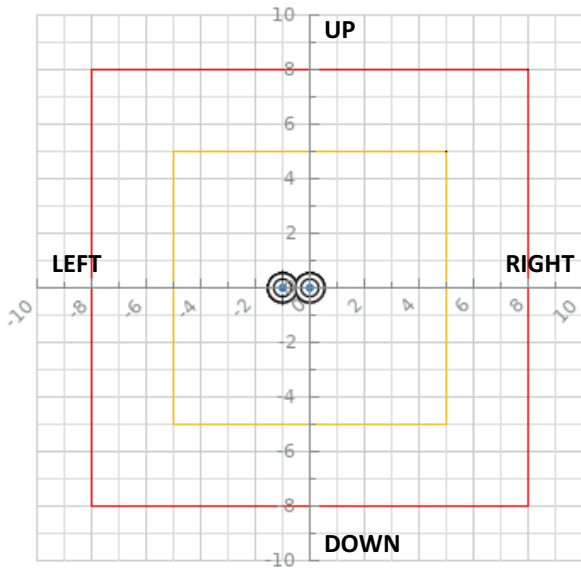
### TARGET SUMMARY

M3 was last surveyed on 19/03/2024. Movement from base was E:0mm N:1mm Z:0mm. Target is within the permitted trigger limits.

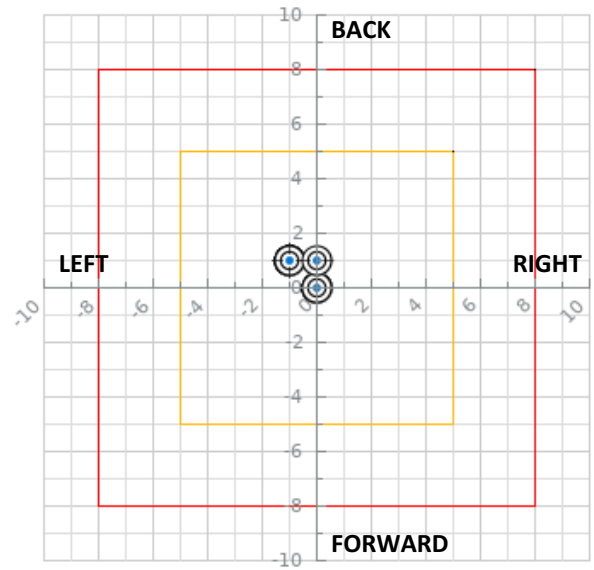
### STATUS

**NORMAL**

ELEVATION VIEW



PLAN VIEW

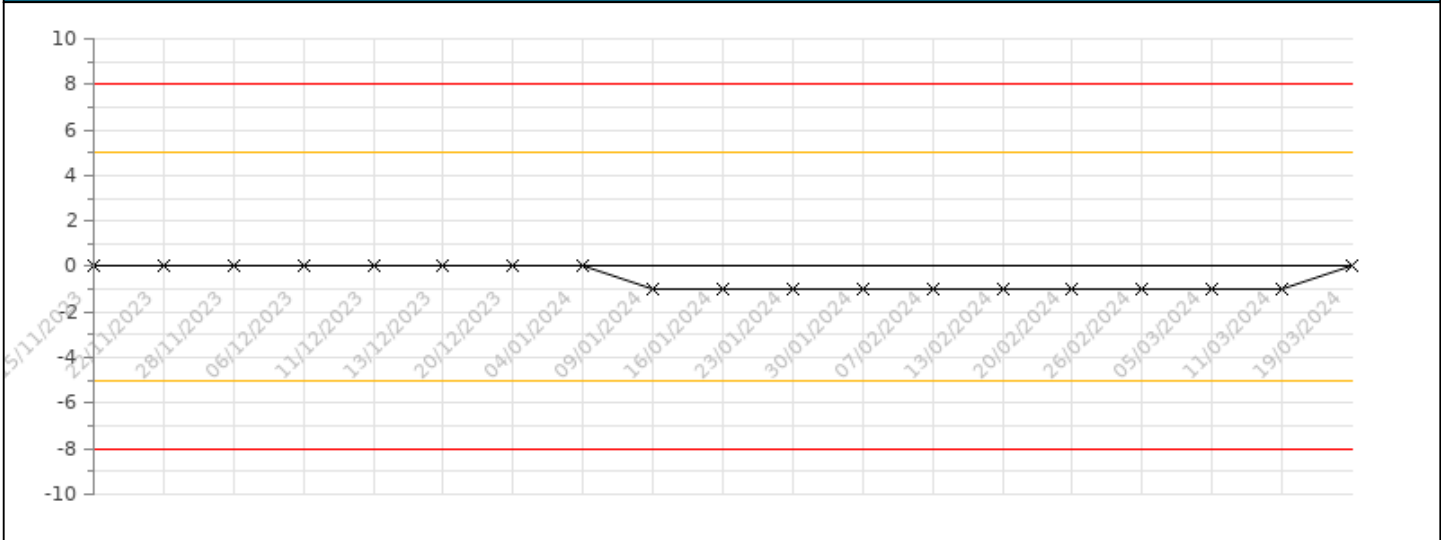


First surveyed on 15/11/2023. Last surveyed on 19/03/2024. Refer to the data tables at the back to view all the target readings, movement from base and movement from previous.

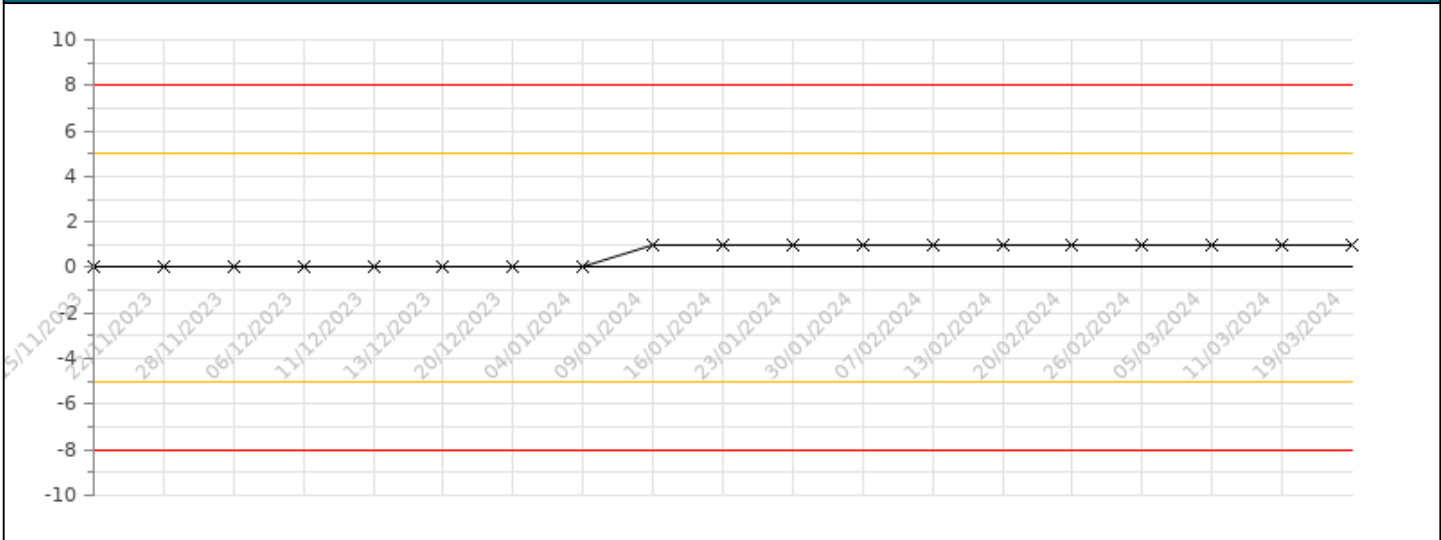
# M3

## Front of Mews


Movement From Base (mm) | Easting



Movement From Base (mm) | Northing



Movement From Base (mm) | Level



# M5

## Front of Mews

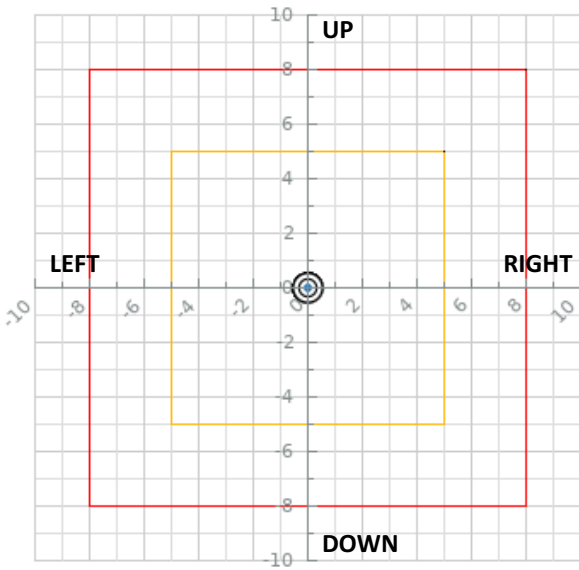
### TARGET SUMMARY

M5 was last surveyed on 19/03/2024. Movement from base was E:0mm N:-1mm Z:0mm. Target is within the permitted trigger limits.

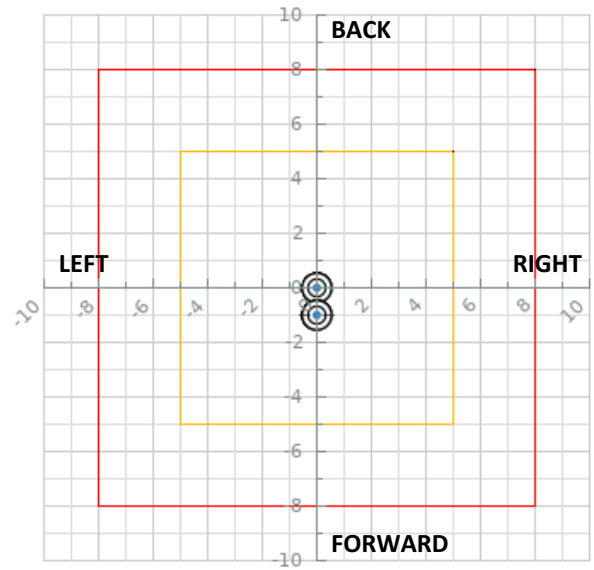
### STATUS

**NORMAL**

ELEVATION VIEW



PLAN VIEW




First surveyed on 15/11/2023. Last surveyed on 19/03/2024. Refer to the data tables at the back to view all the target readings, movement from base and movement from previous.

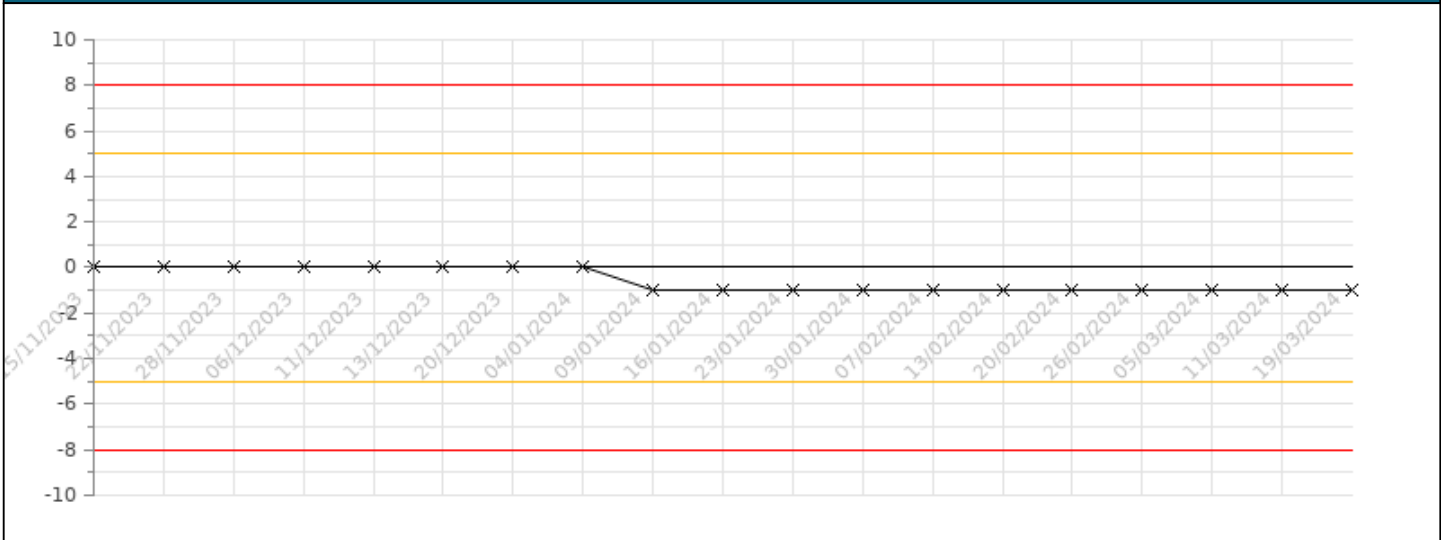
# M5

## Front of Mews


Movement From Base (mm) | Easting



Movement From Base (mm) | Northing



Movement From Base (mm) | Level



# M6

## Front of Mews

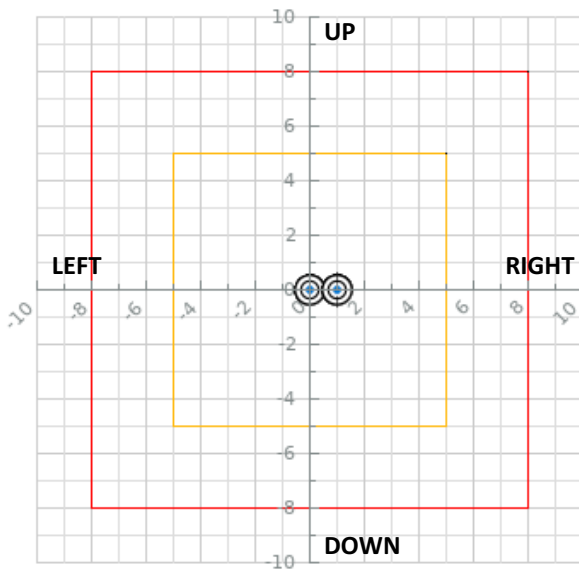
### TARGET SUMMARY

M6 was last surveyed on 19/03/2024. Movement from base was E:1mm N:0mm Z:0mm. Target is within the permitted trigger limits.

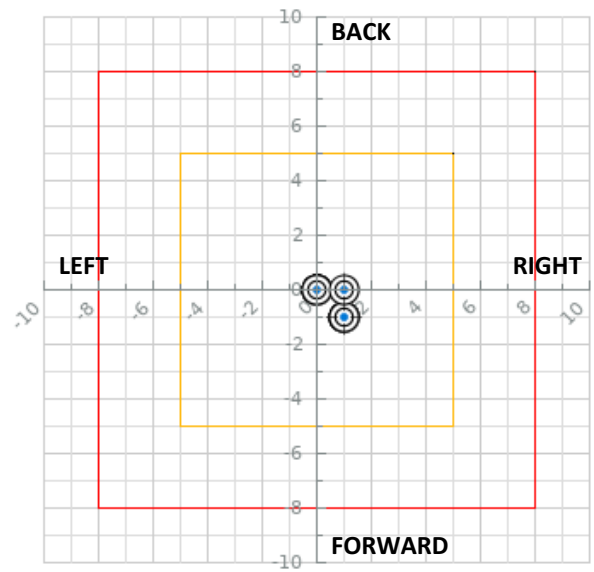
### STATUS

**NORMAL**

ELEVATION VIEW



PLAN VIEW

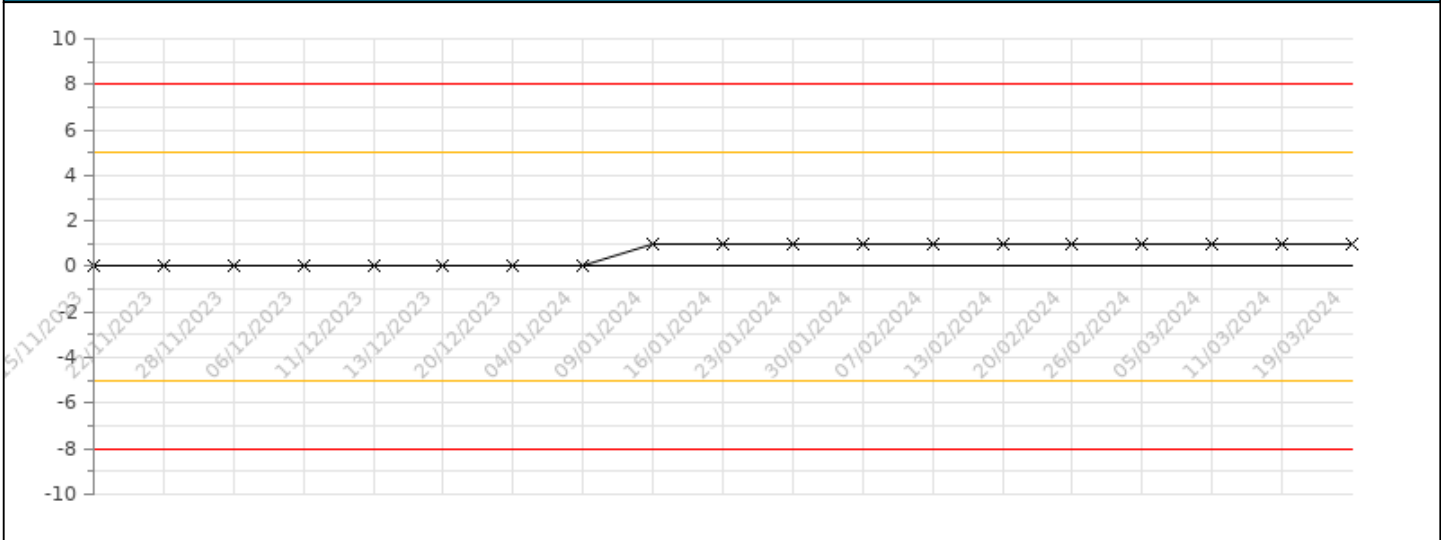


First surveyed on 15/11/2023. Last surveyed on 19/03/2024. Refer to the data tables at the back to view all the target readings, movement from base and movement from previous.

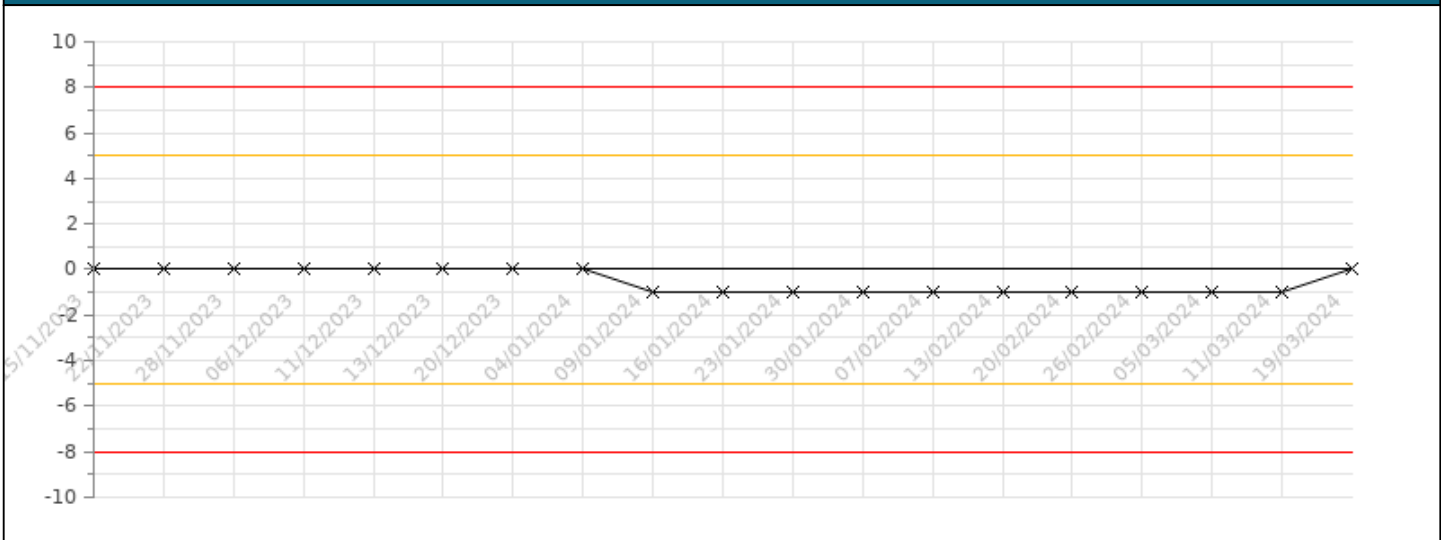
# M6

## Front of Mews

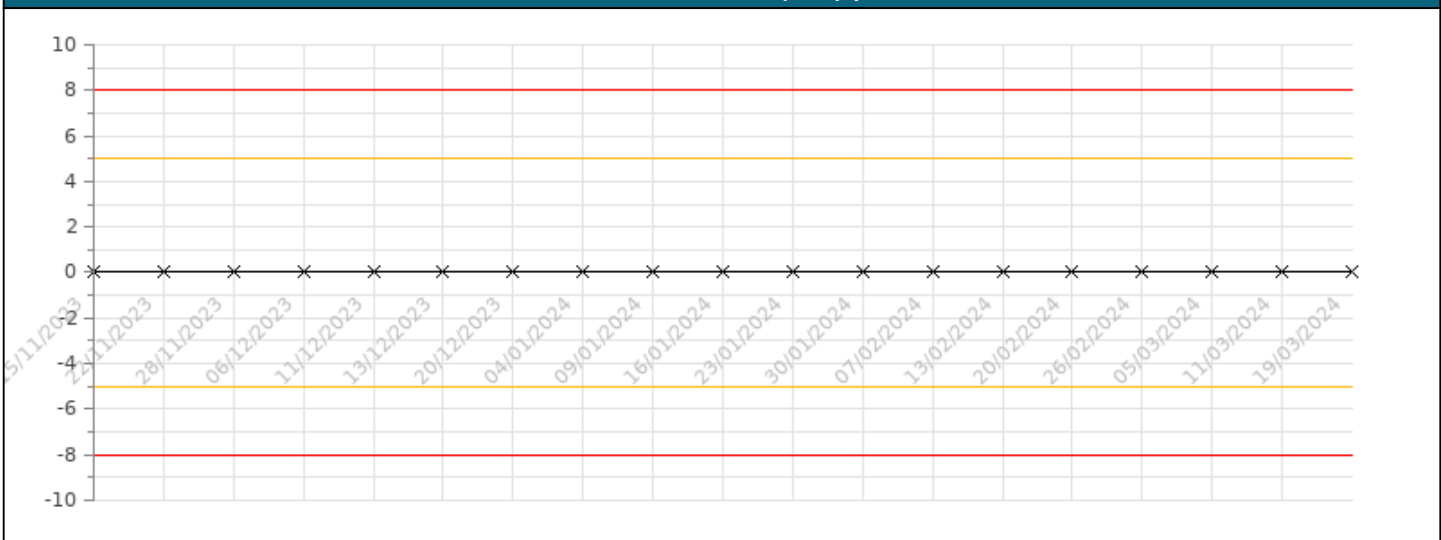
**Movement From Base (mm) | Easting**



**Movement From Base (mm) | Northing**



**Movement From Base (mm) | Level**



# M7

## Front of Mews

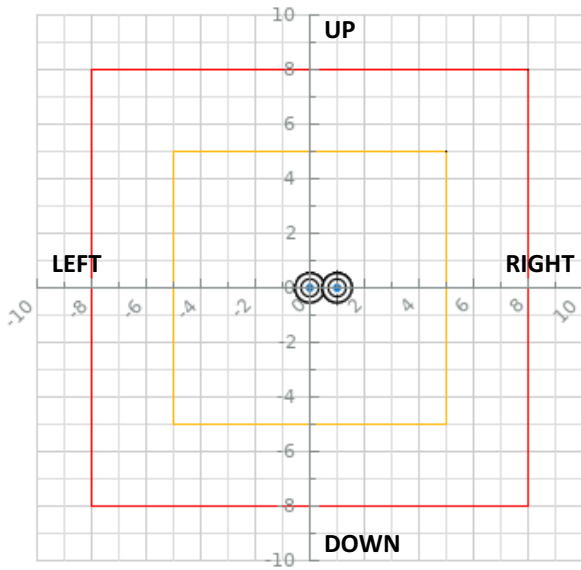
### TARGET SUMMARY

M7 was last surveyed on 19/03/2024. Movement from base was E:1mm N:0mm Z:0mm. Target is within the permitted trigger limits.

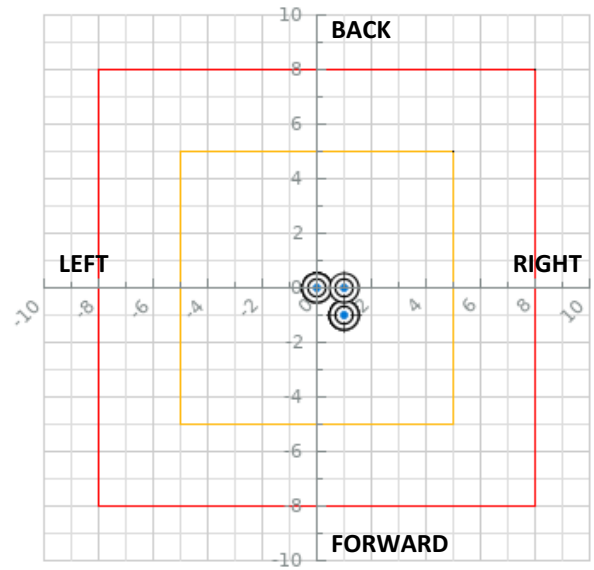
### STATUS

**NORMAL**

ELEVATION VIEW



PLAN VIEW

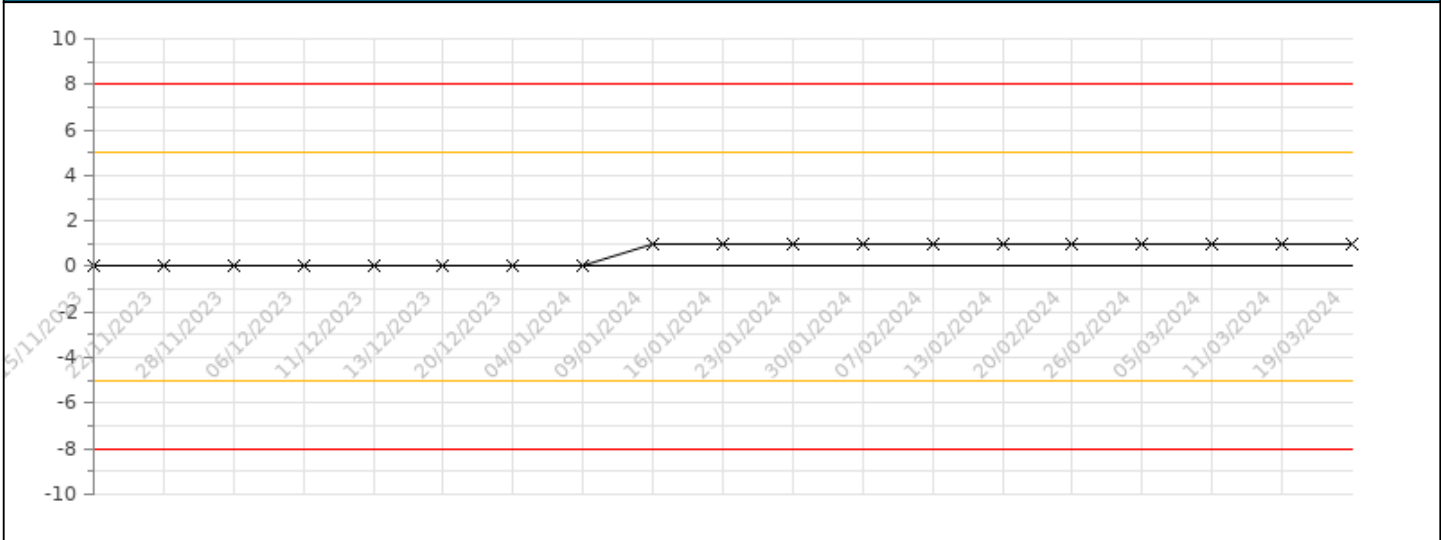


First surveyed on 15/11/2023. Last surveyed on 19/03/2024. Refer to the data tables at the back to view all the target readings, movement from base and movement from previous.

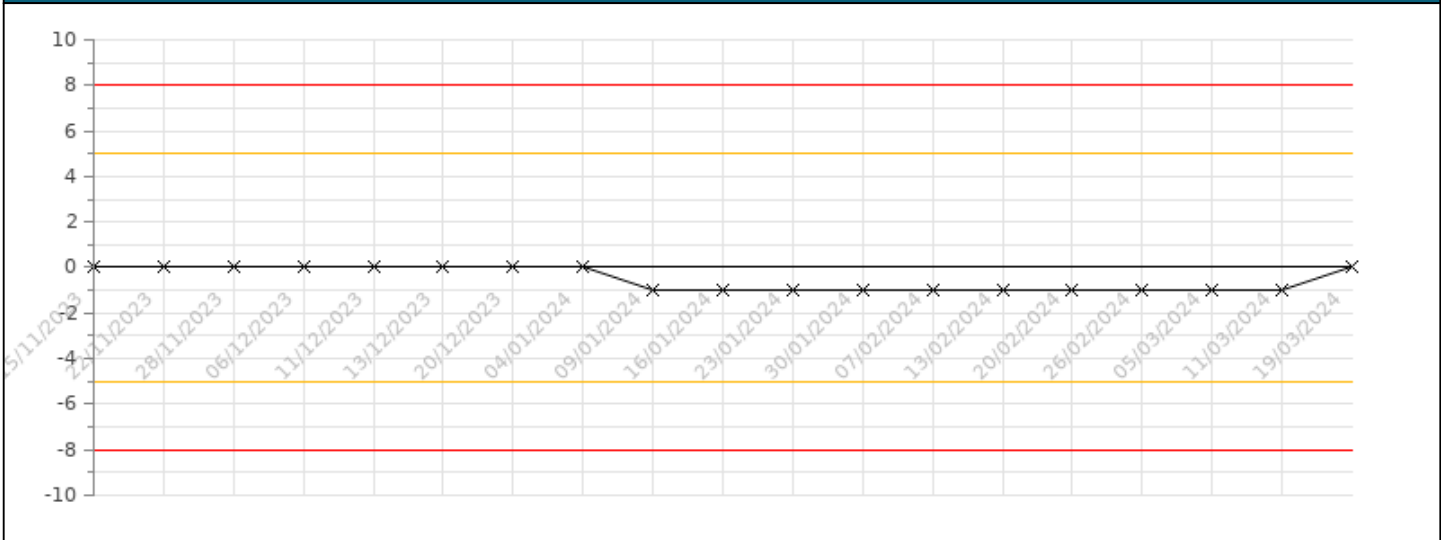
# M7

## Front of Mews


**Movement From Base (mm) | Easting**



**Movement From Base (mm) | Northing**



**Movement From Base (mm) | Level**



# M8

## Front of Mews

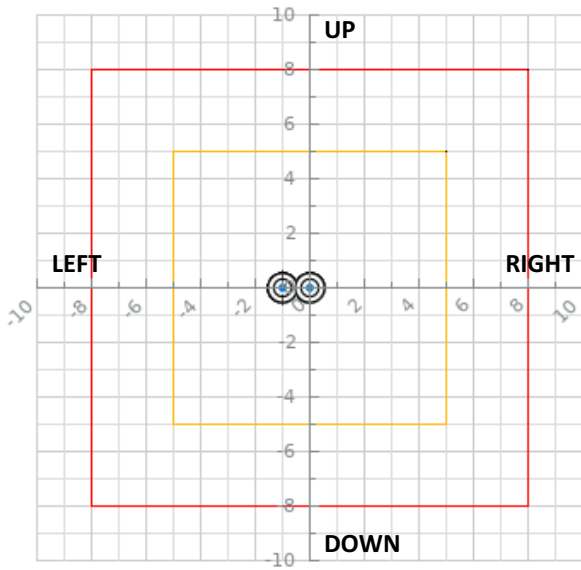
### TARGET SUMMARY

M8 was last surveyed on 19/03/2024. Movement from base was E:0mm N:0mm Z:0mm. Target is within the permitted trigger limits.

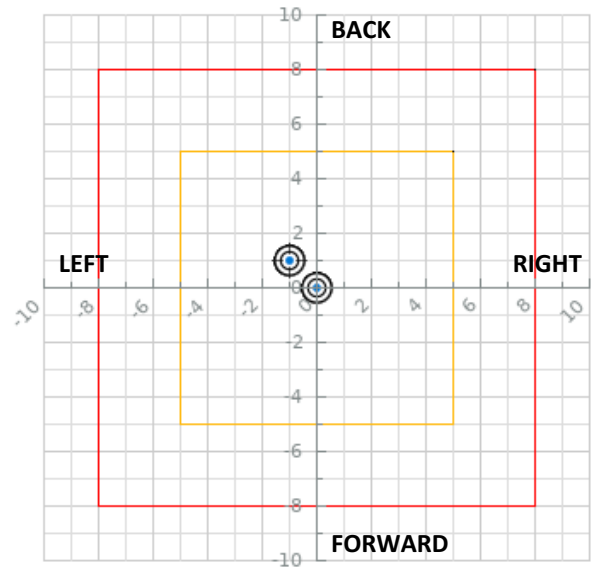
### STATUS

**NORMAL**

ELEVATION VIEW



PLAN VIEW

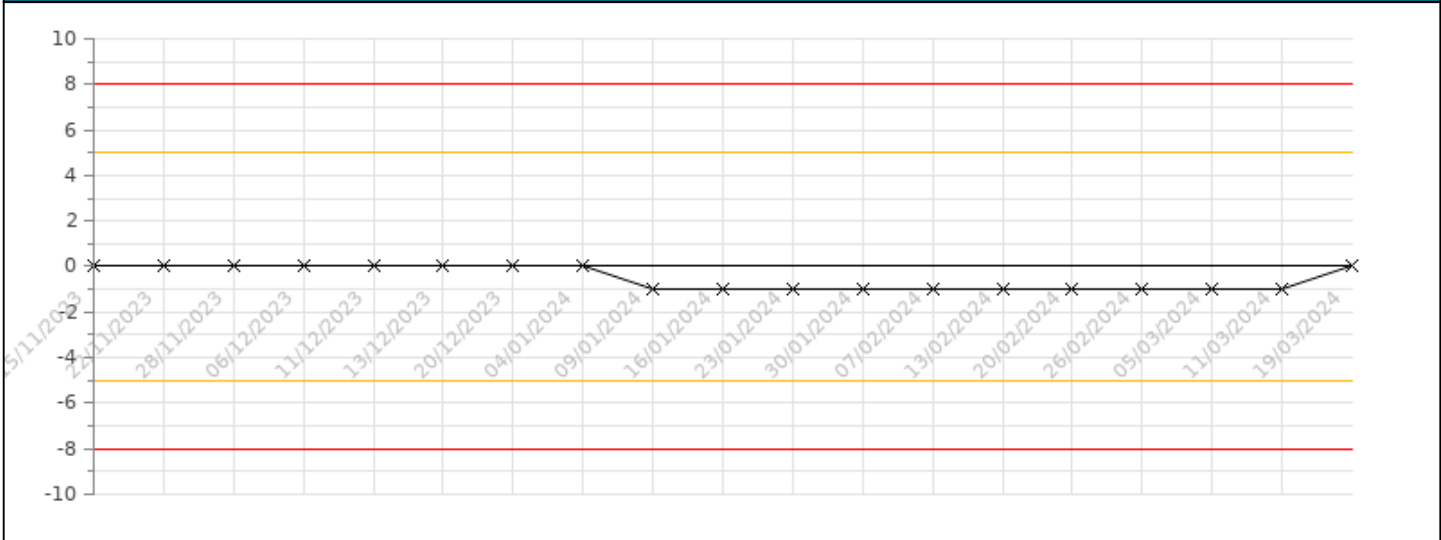


First surveyed on 15/11/2023. Last surveyed on 19/03/2024. Refer to the data tables at the back to view all the target readings, movement from base and movement from previous.

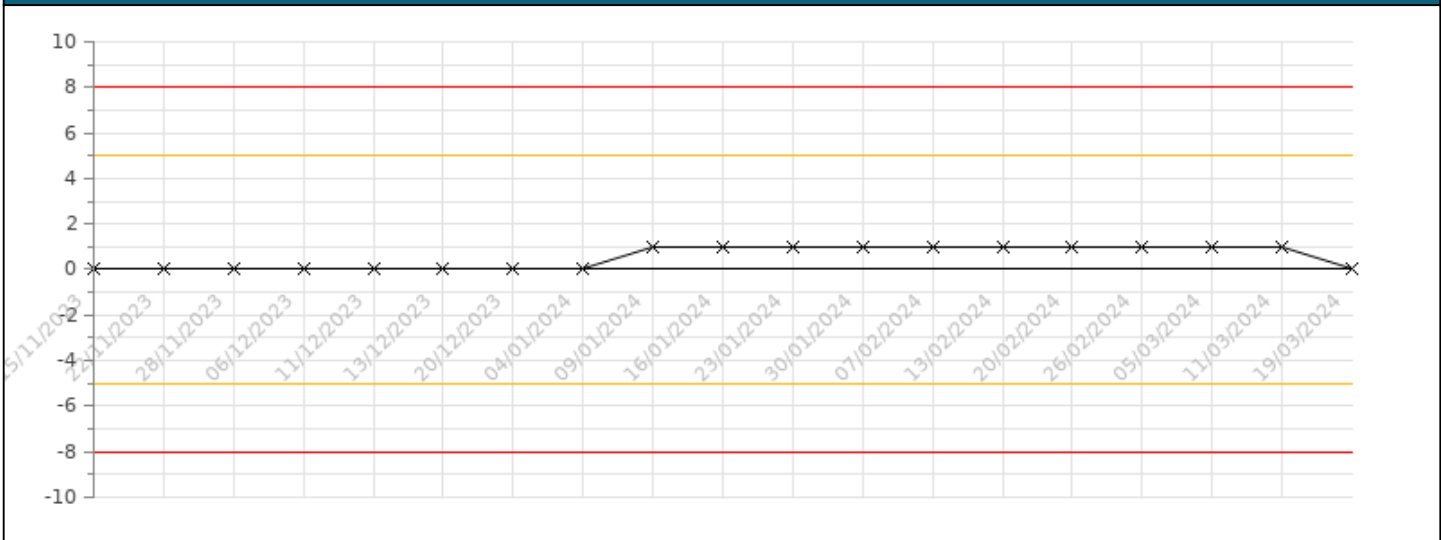
# M8

## Front of Mews

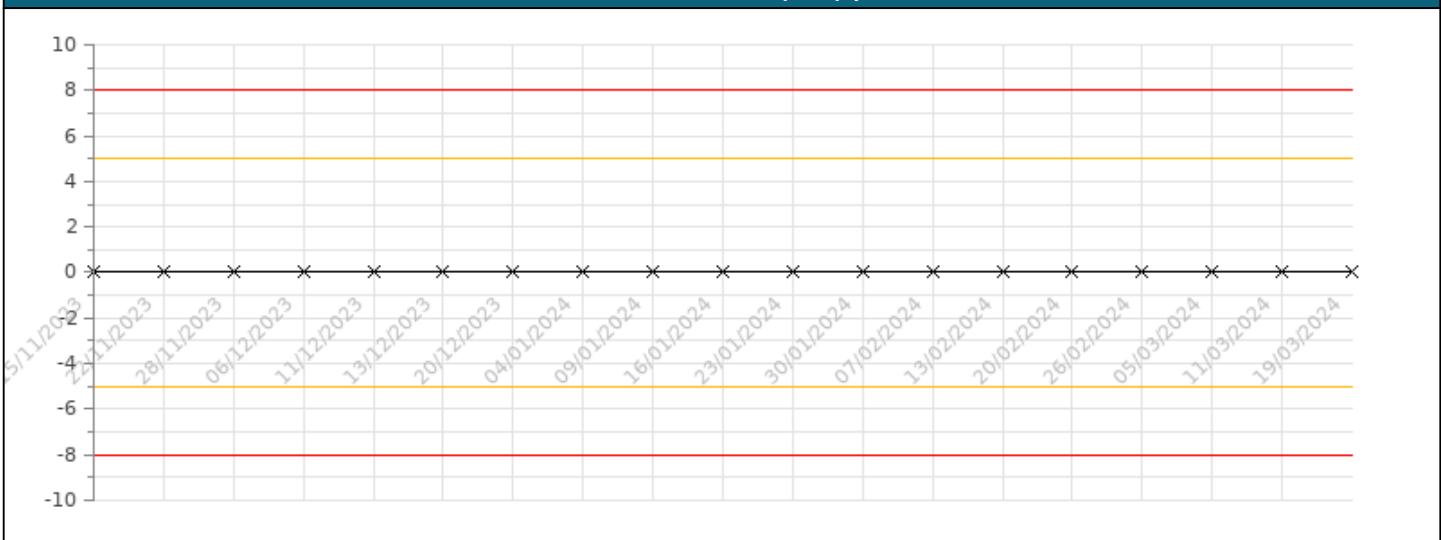
**Movement From Base (mm) | Easting**



**Movement From Base (mm) | Northing**



**Movement From Base (mm) | Level**



# M9

## Front of Mews

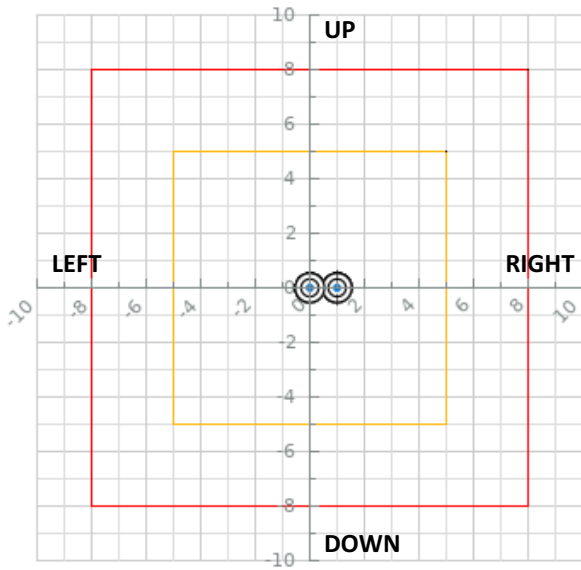
### TARGET SUMMARY

M9 was last surveyed on 19/03/2024. Movement from base was E:0mm N:2mm Z:0mm. Target is within the permitted trigger limits.

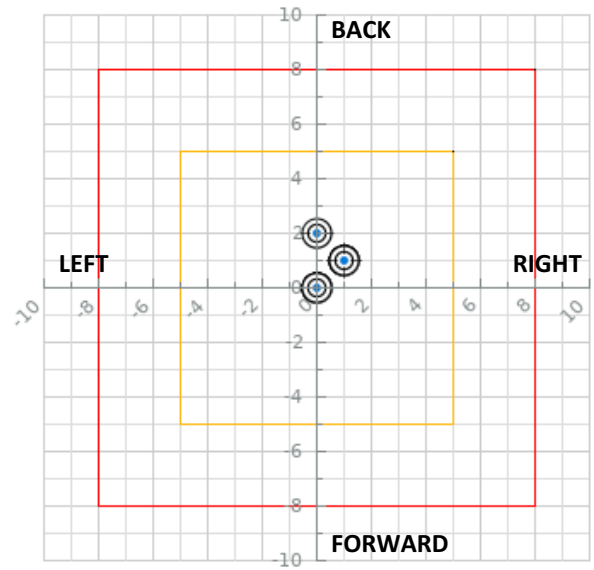
### STATUS

**NORMAL**

ELEVATION VIEW



PLAN VIEW

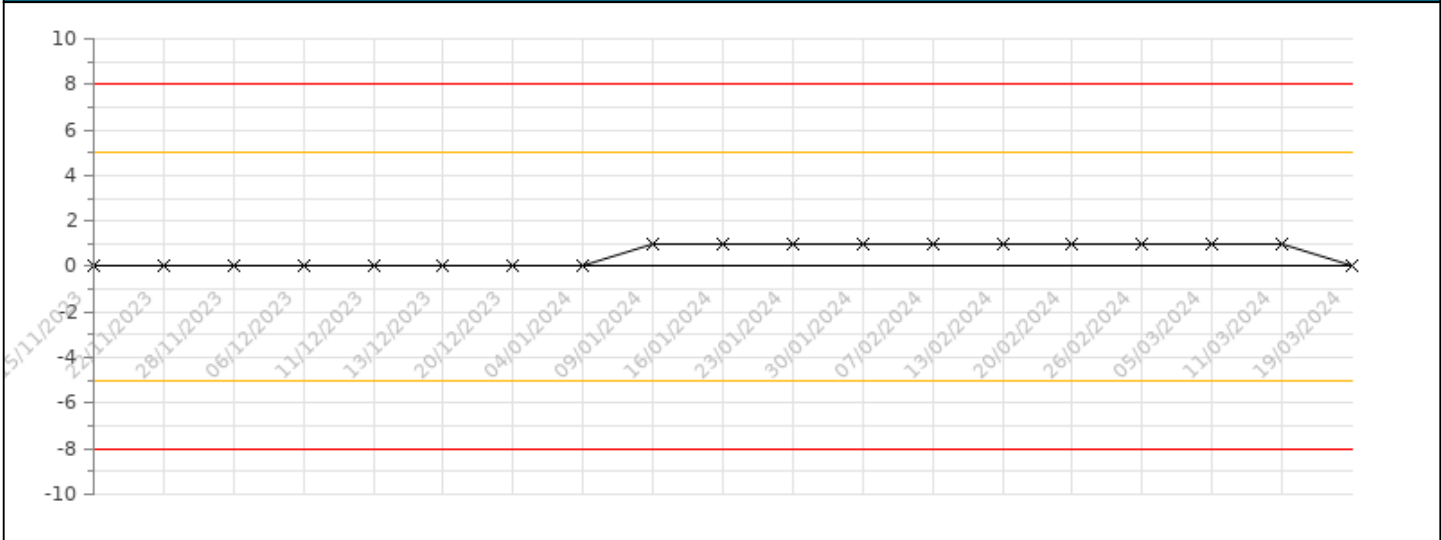


First surveyed on 15/11/2023. Last surveyed on 19/03/2024. Refer to the data tables at the back to view all the target readings, movement from base and movement from previous.

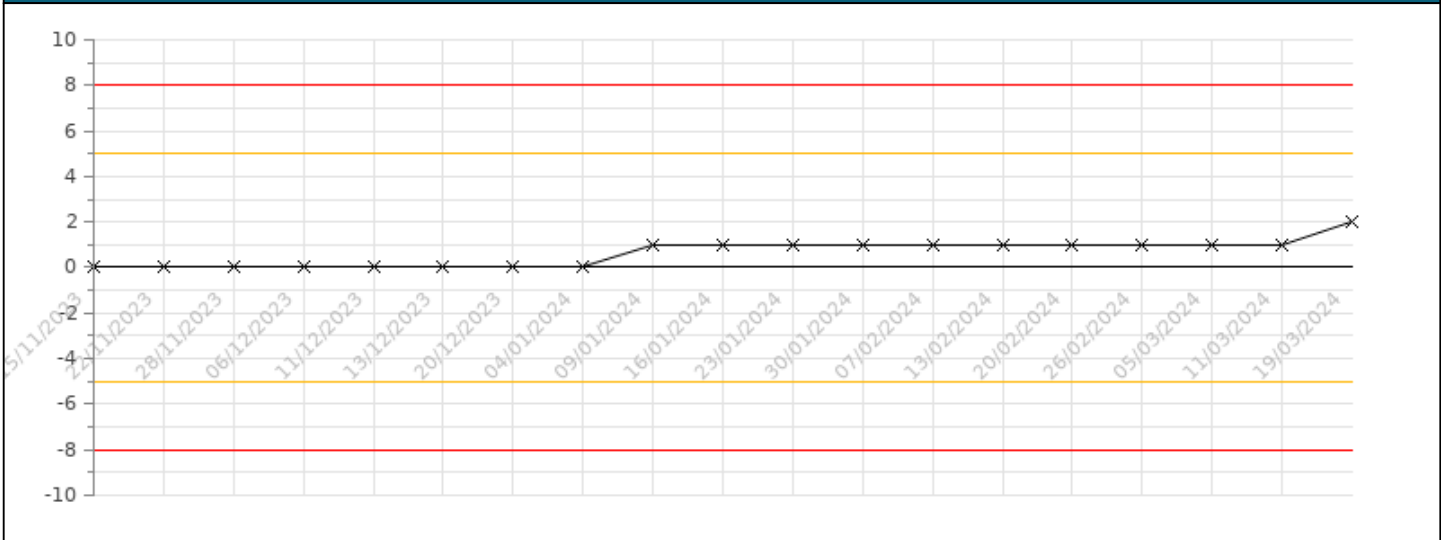
# M9

## Front of Mews


**Movement From Base (mm) | Easting**



**Movement From Base (mm) | Northing**



**Movement From Base (mm) | Level**



# M10

## Front of Mews

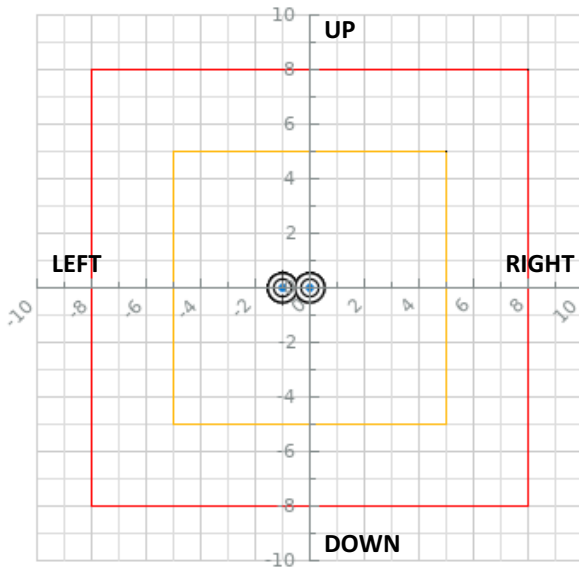
### TARGET SUMMARY

M10 was last surveyed on 19/03/2024. Movement from base was E:0mm N:0mm Z:0mm. Target is within the permitted trigger limits.

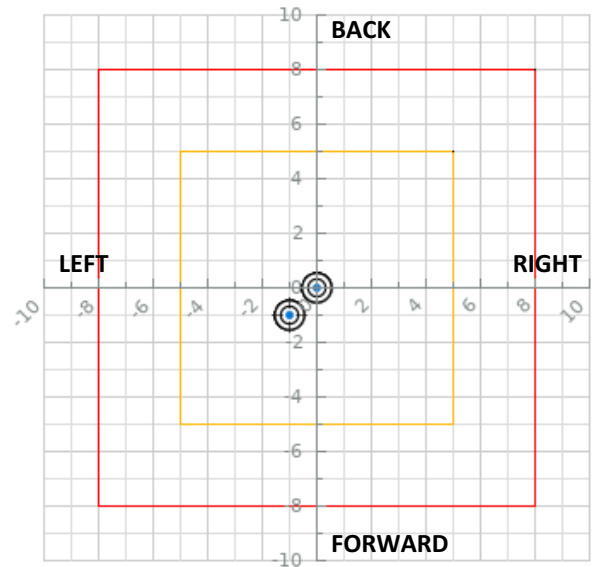
### STATUS

**NORMAL**

ELEVATION VIEW



PLAN VIEW

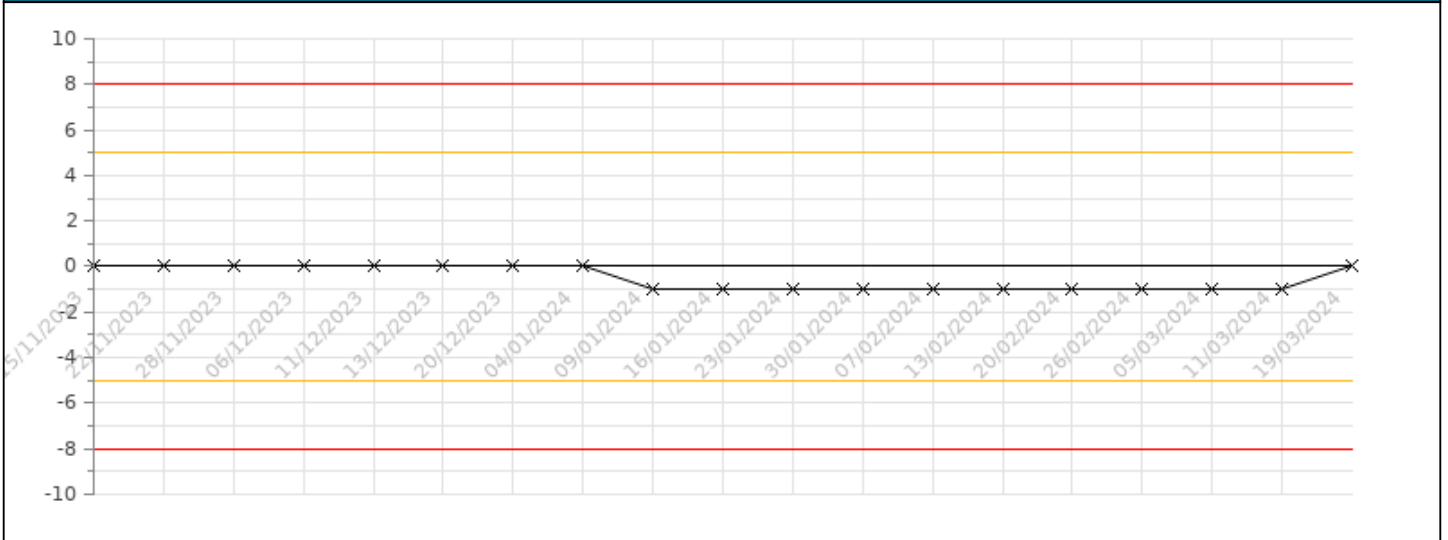


First surveyed on 15/11/2023. Last surveyed on 19/03/2024. Refer to the data tables at the back to view all the target readings, movement from base and movement from previous.

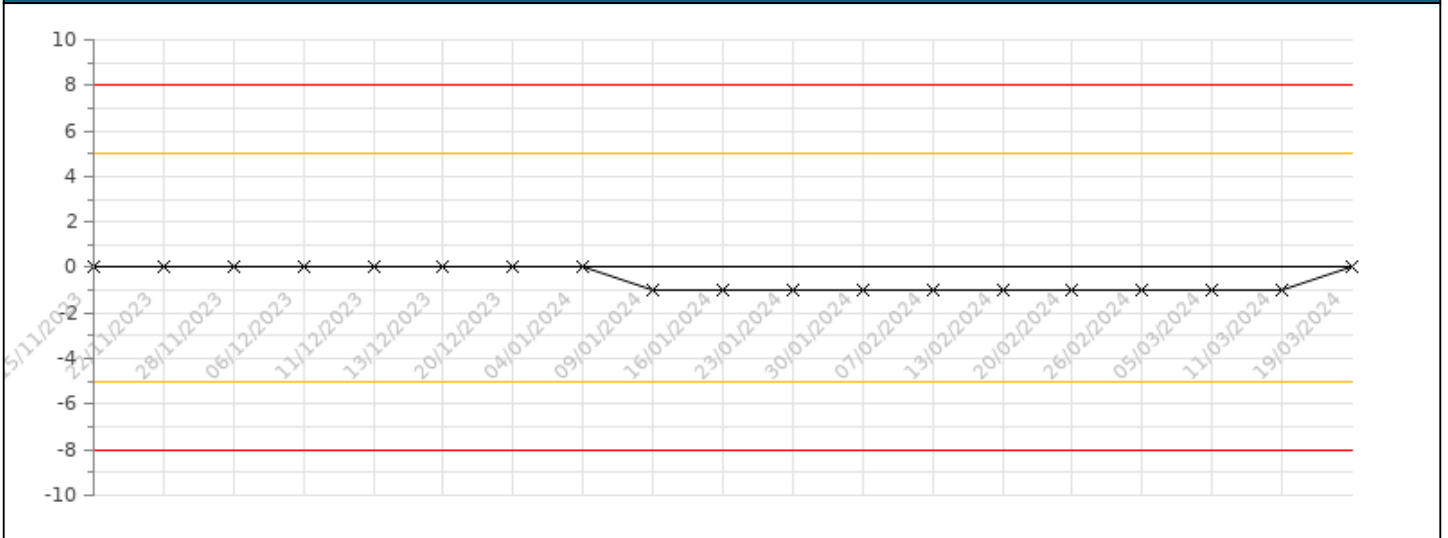
# M10

## Front of Mews


Movement From Base (mm) | Easting



Movement From Base (mm) | Northing



Movement From Base (mm) | Level



# M11

## Front of Mews

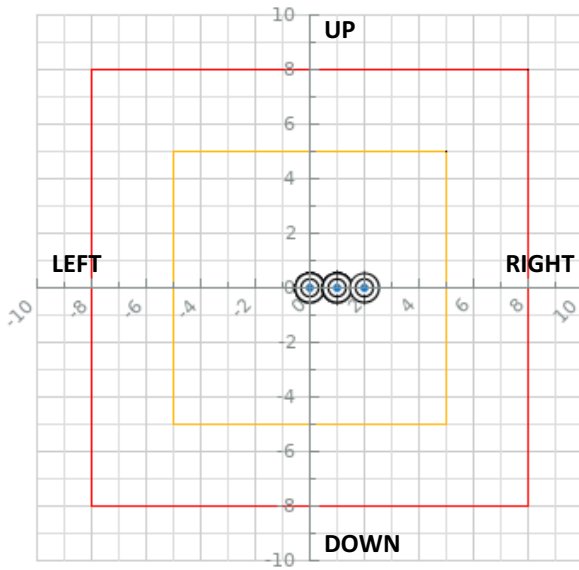
### TARGET SUMMARY

M11 was last surveyed on 19/03/2024. Movement from base was E:2mm N:0mm Z:0mm. Target is within the permitted trigger limits.

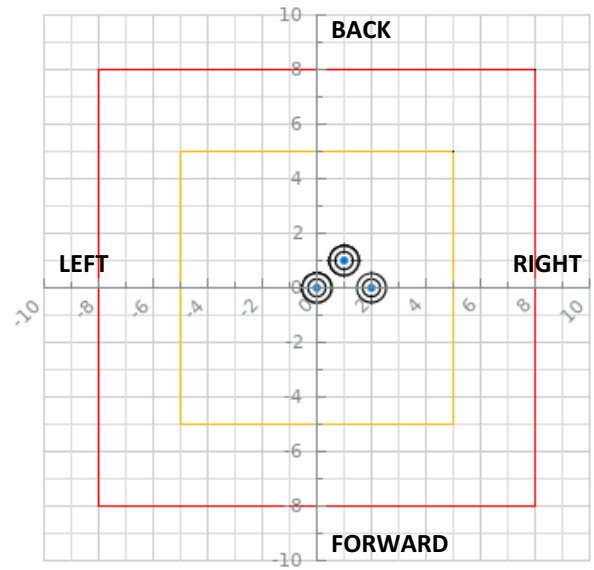
### STATUS

**NORMAL**

ELEVATION VIEW



PLAN VIEW

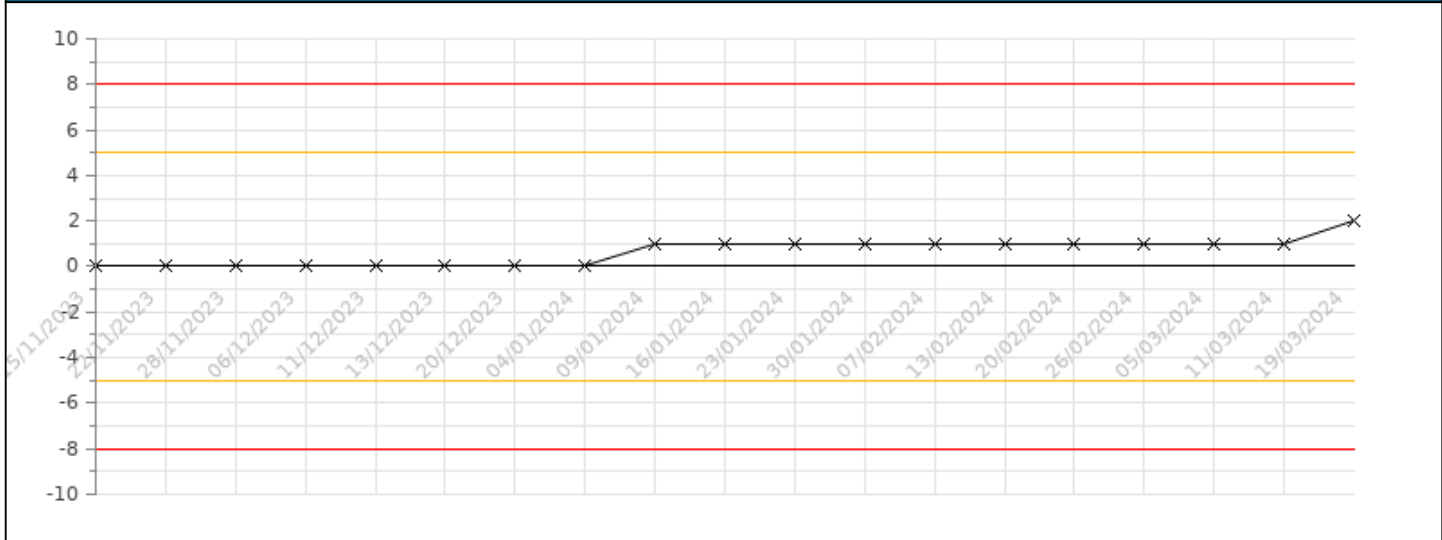


First surveyed on 15/11/2023. Last surveyed on 19/03/2024. Refer to the data tables at the back to view all the target readings, movement from base and movement from previous.

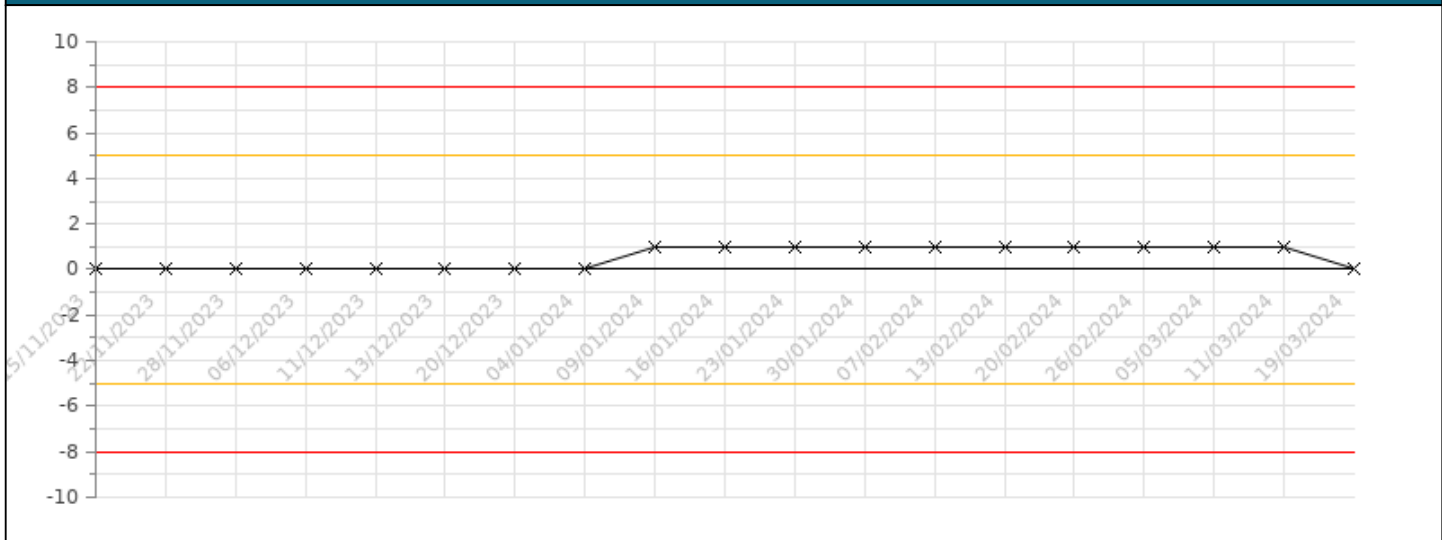
# M11

## Front of Mews


**Movement From Base (mm) | Easting**



**Movement From Base (mm) | Northing**



**Movement From Base (mm) | Level**



# M12

## Front of Mews

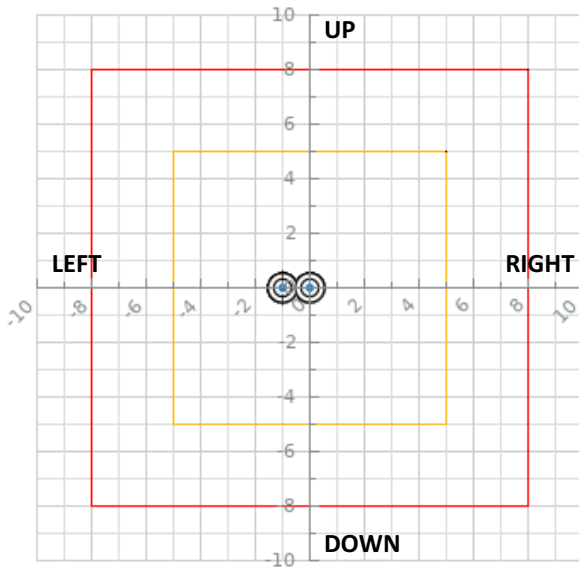
### TARGET SUMMARY

M12 was last surveyed on 19/03/2024. Movement from base was E:0mm N:0mm Z:0mm. Target is within the permitted trigger limits.

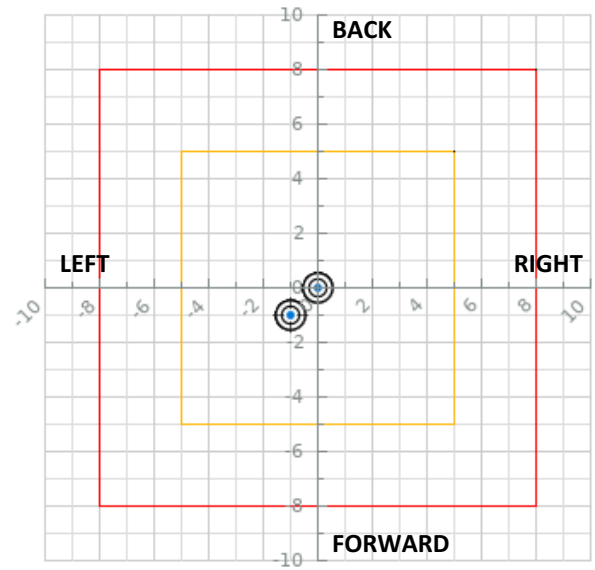
### STATUS

**NORMAL**

ELEVATION VIEW



PLAN VIEW

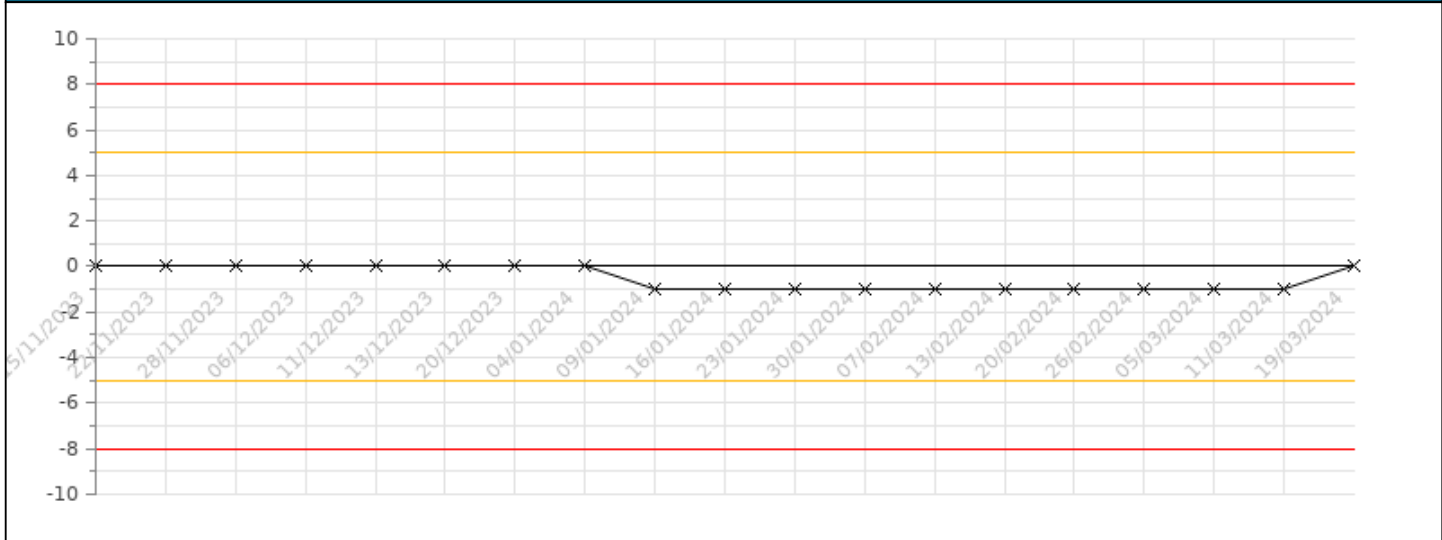


First surveyed on 15/11/2023. Last surveyed on 19/03/2024. Refer to the data tables at the back to view all the target readings, movement from base and movement from previous.

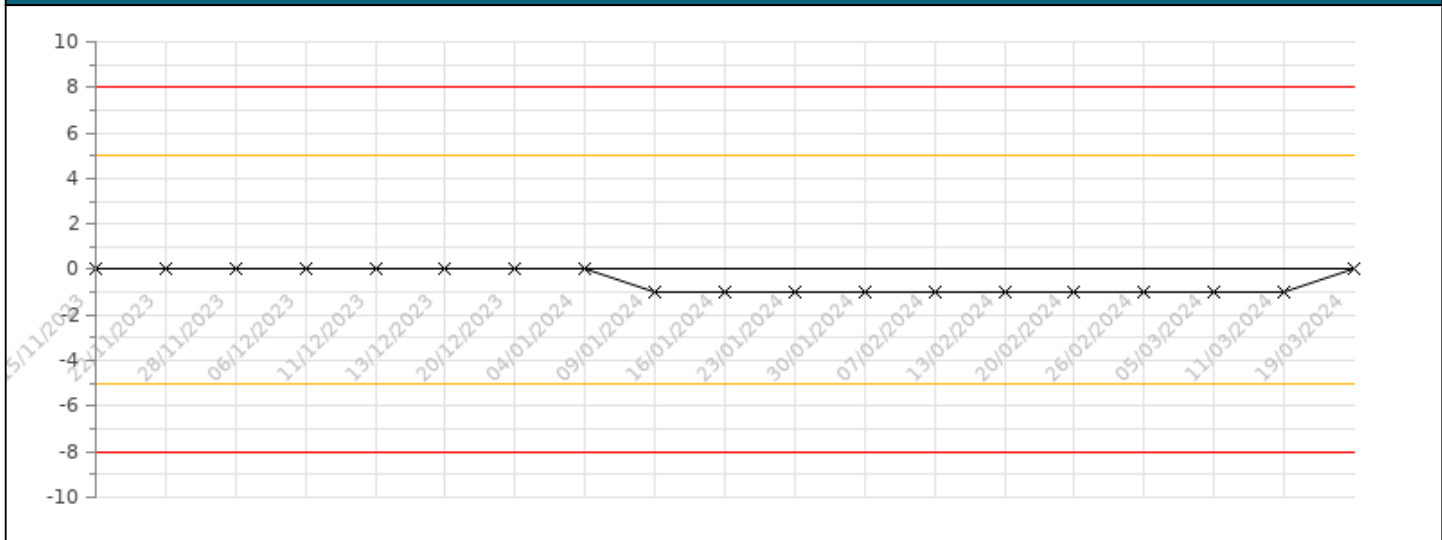
# M12

## Front of Mews


Movement From Base (mm) | Easting



Movement From Base (mm) | Northing



Movement From Base (mm) | Level



# M13

## Front of Mews

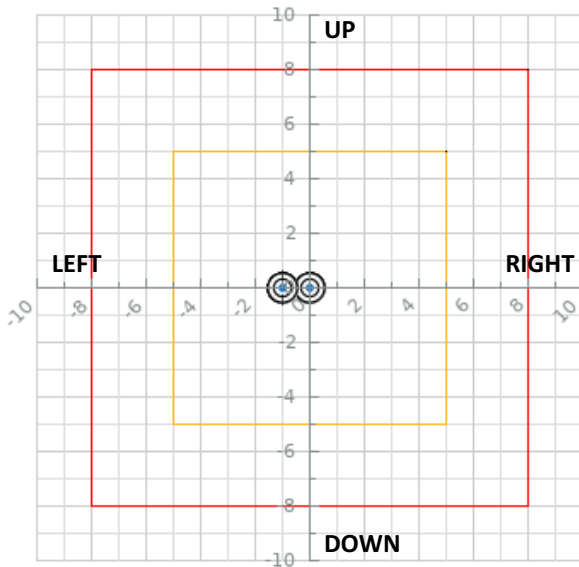
### TARGET SUMMARY

M13 was last surveyed on 19/03/2024. Movement from base was E:-1mm N:-1mm Z:0mm. Target is within the permitted trigger limits.

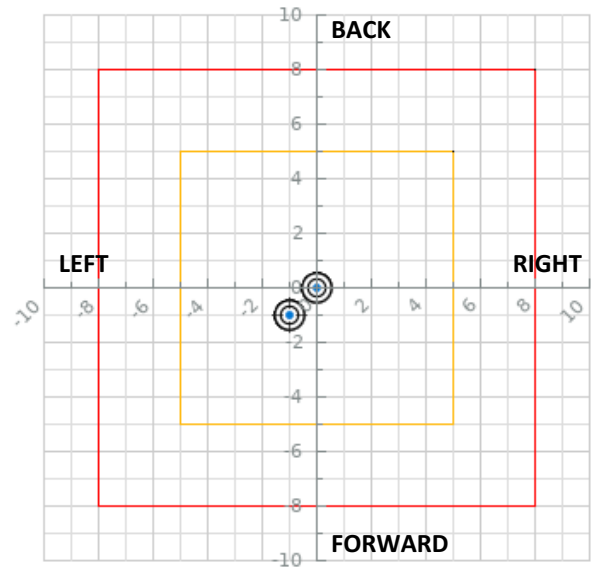
### STATUS

**NORMAL**

ELEVATION VIEW



PLAN VIEW

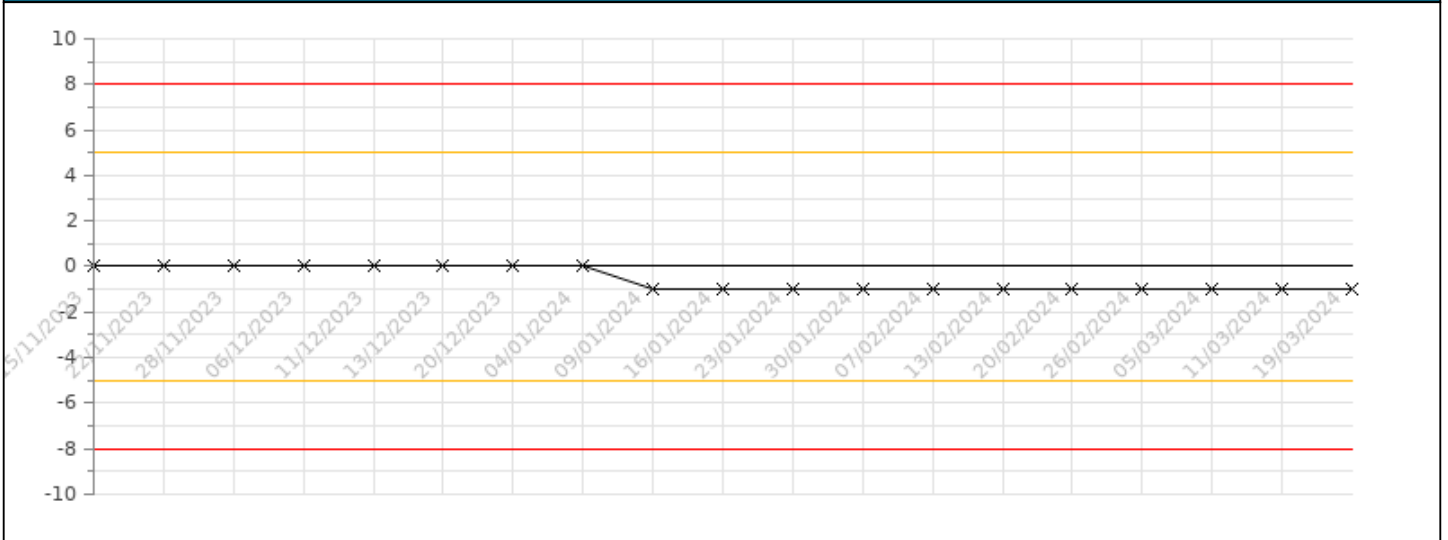


First surveyed on 15/11/2023. Last surveyed on 19/03/2024. Refer to the data tables at the back to view all the target readings, movement from base and movement from previous.

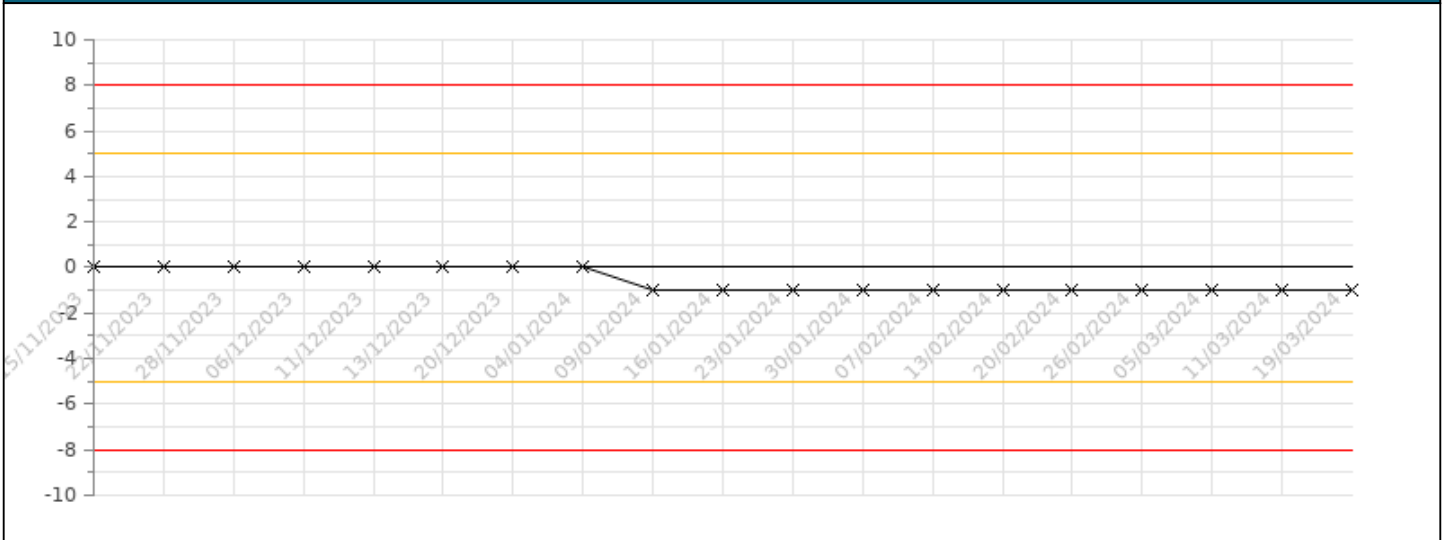
# M13

## Front of Mews


Movement From Base (mm) | Easting



Movement From Base (mm) | Northing



Movement From Base (mm) | Level



# M14

## Front of Mews

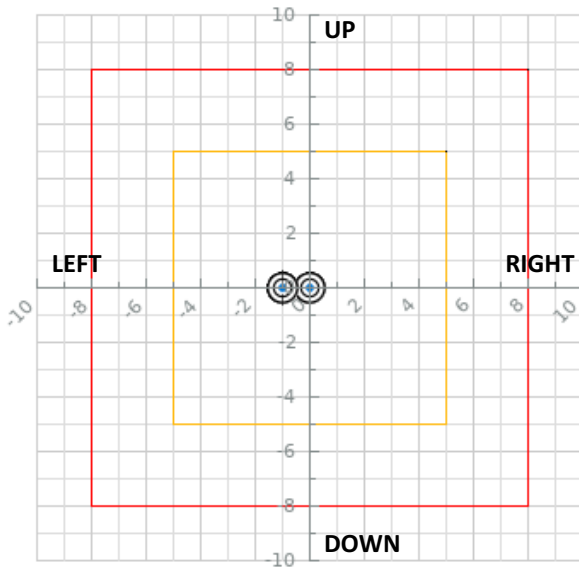
### TARGET SUMMARY

M14 was last surveyed on 19/03/2024. Movement from base was E:-1mm N:-1mm Z:0mm. Target is within the permitted trigger limits.

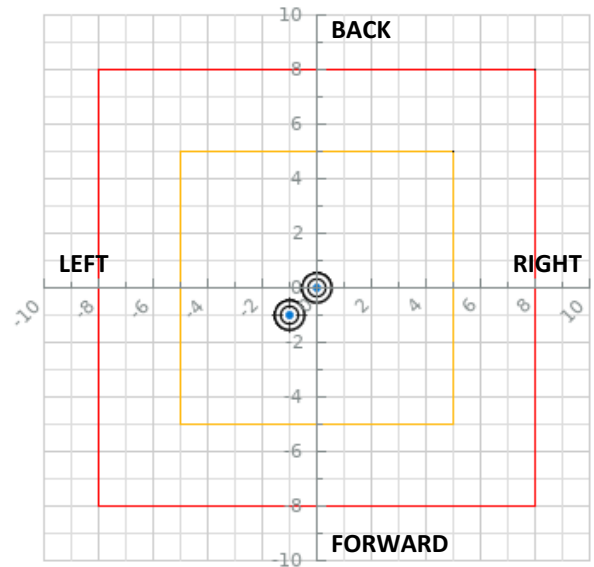
### STATUS

**NORMAL**

ELEVATION VIEW



PLAN VIEW

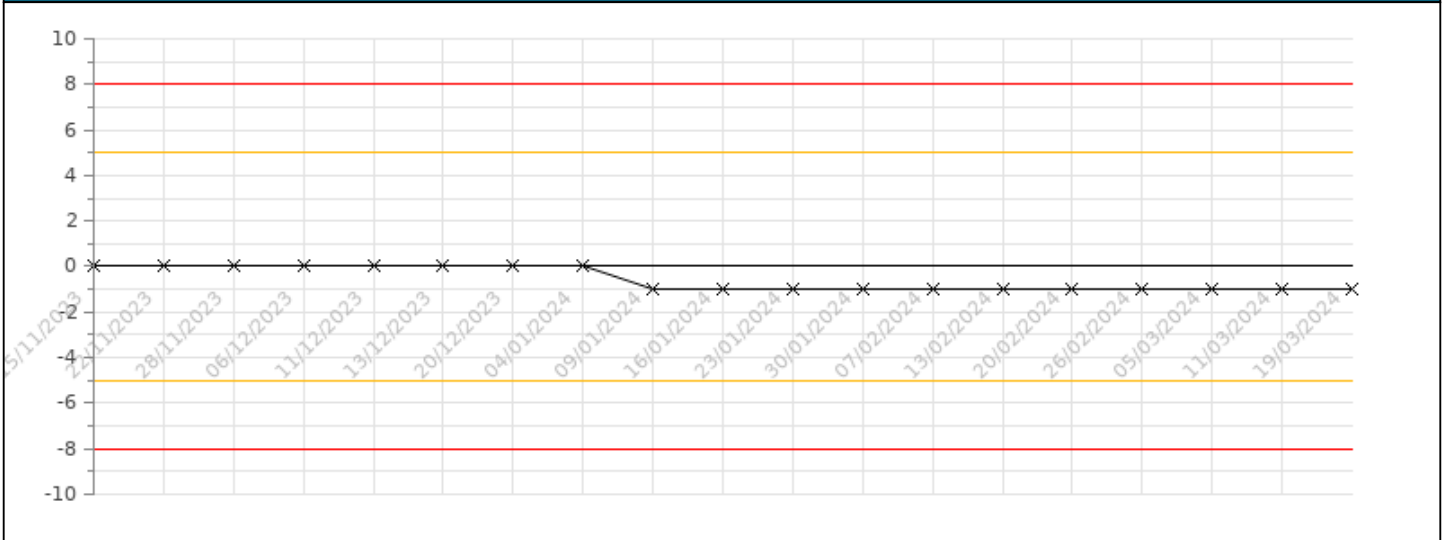


First surveyed on 15/11/2023. Last surveyed on 19/03/2024. Refer to the data tables at the back to view all the target readings, movement from base and movement from previous.

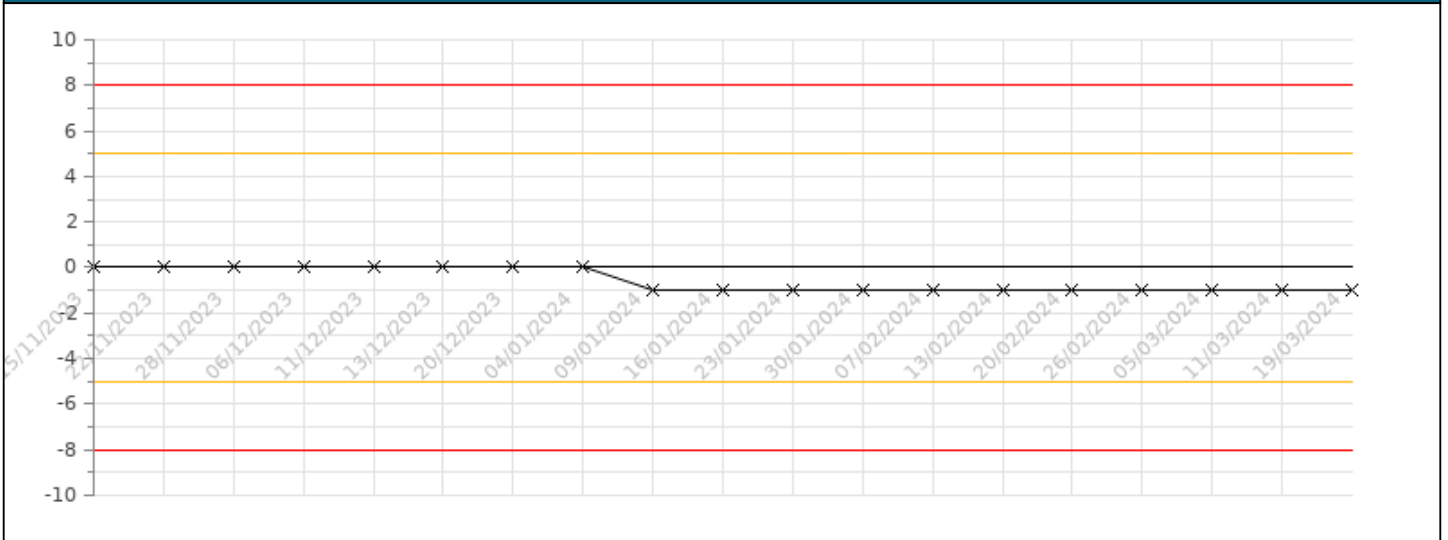
# M14

## Front of Mews


Movement From Base (mm) | Easting



Movement From Base (mm) | Northing



Movement From Base (mm) | Level



# M15

## Front of Mews

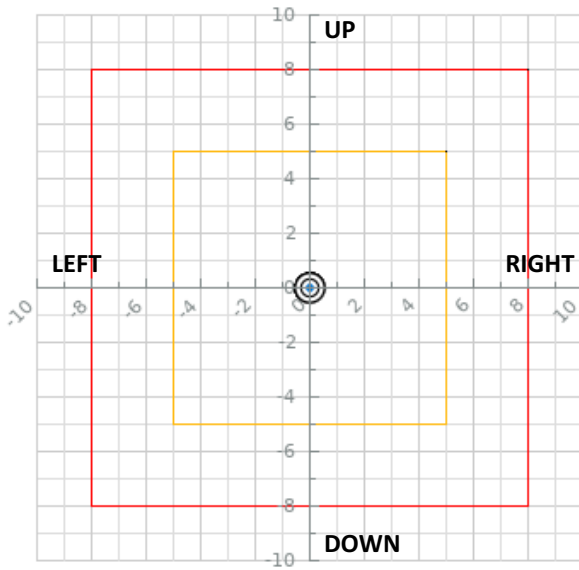
### TARGET SUMMARY

M15 was last surveyed on 19/03/2024. Movement from base was E:0mm N:1mm Z:0mm. Target is within the permitted trigger limits.

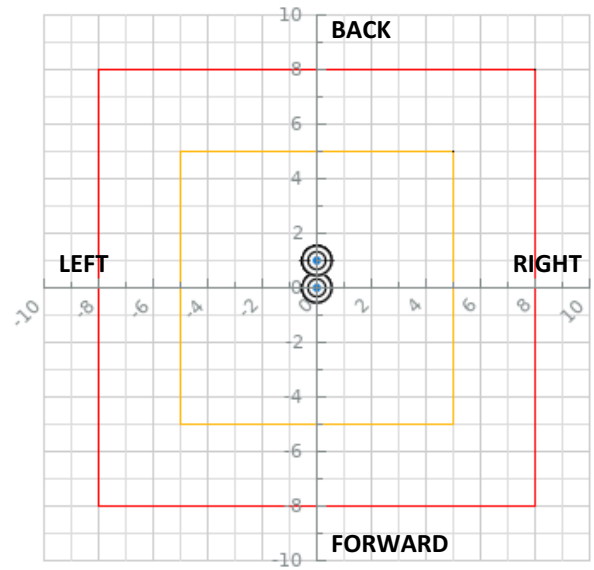
### STATUS

**NORMAL**

ELEVATION VIEW



PLAN VIEW




First surveyed on 15/11/2023. Last surveyed on 19/03/2024. Refer to the data tables at the back to view all the target readings, movement from base and movement from previous.

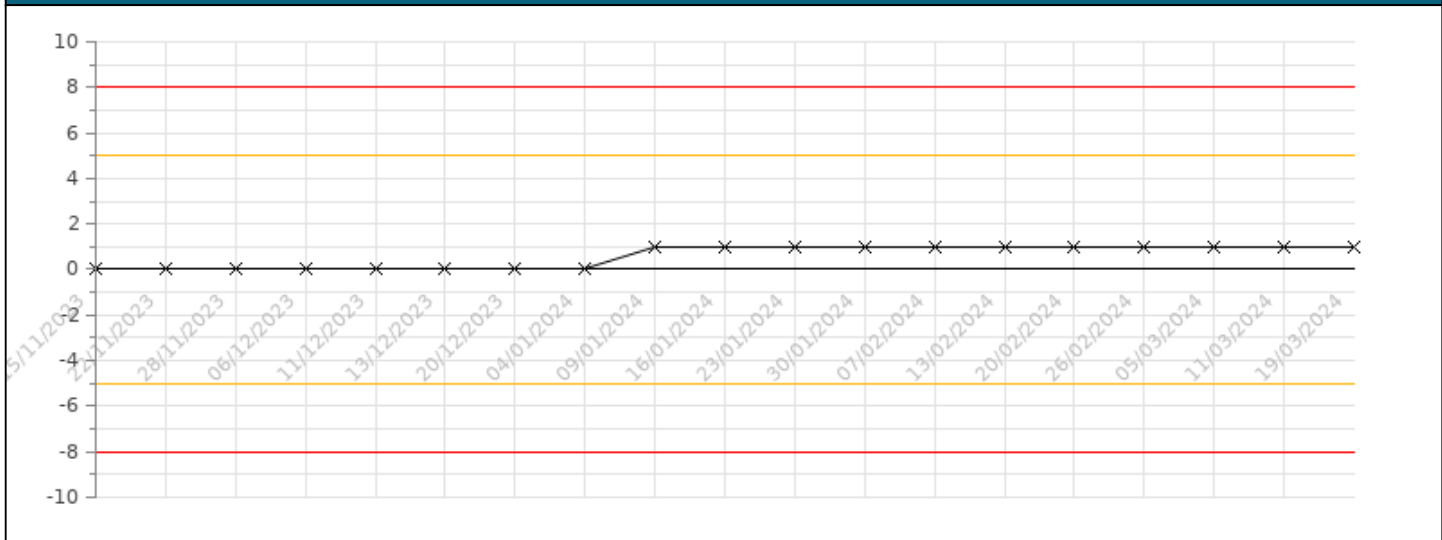
# M15

## Front of Mews


### Movement From Base (mm) | Easting



### Movement From Base (mm) | Northing



### Movement From Base (mm) | Level



# PW7

## Party Wall Mews

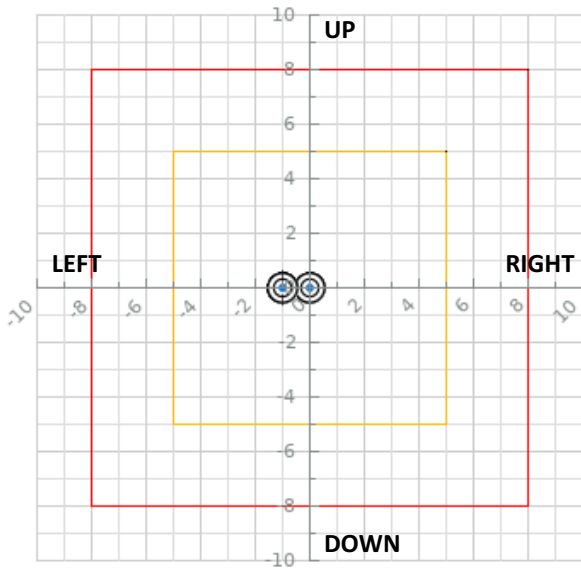
### TARGET SUMMARY

PW7 was last surveyed on 19/03/2024. Movement from base was E:-1mm N:0mm Z:0mm. Target is within the permitted trigger limits.

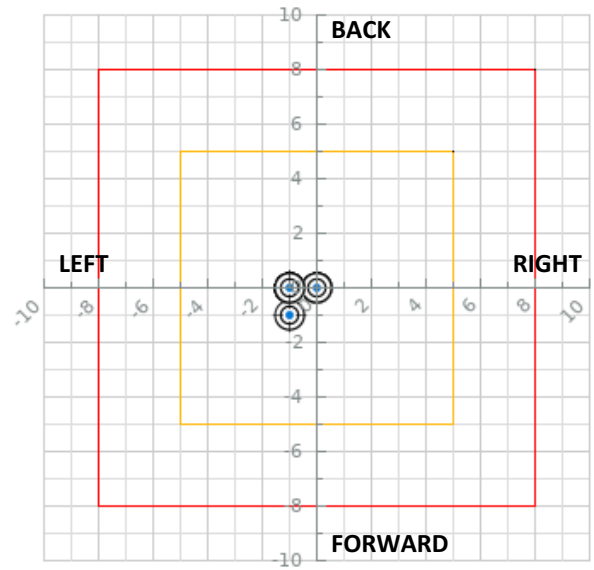
### STATUS

**NORMAL**

ELEVATION VIEW



PLAN VIEW

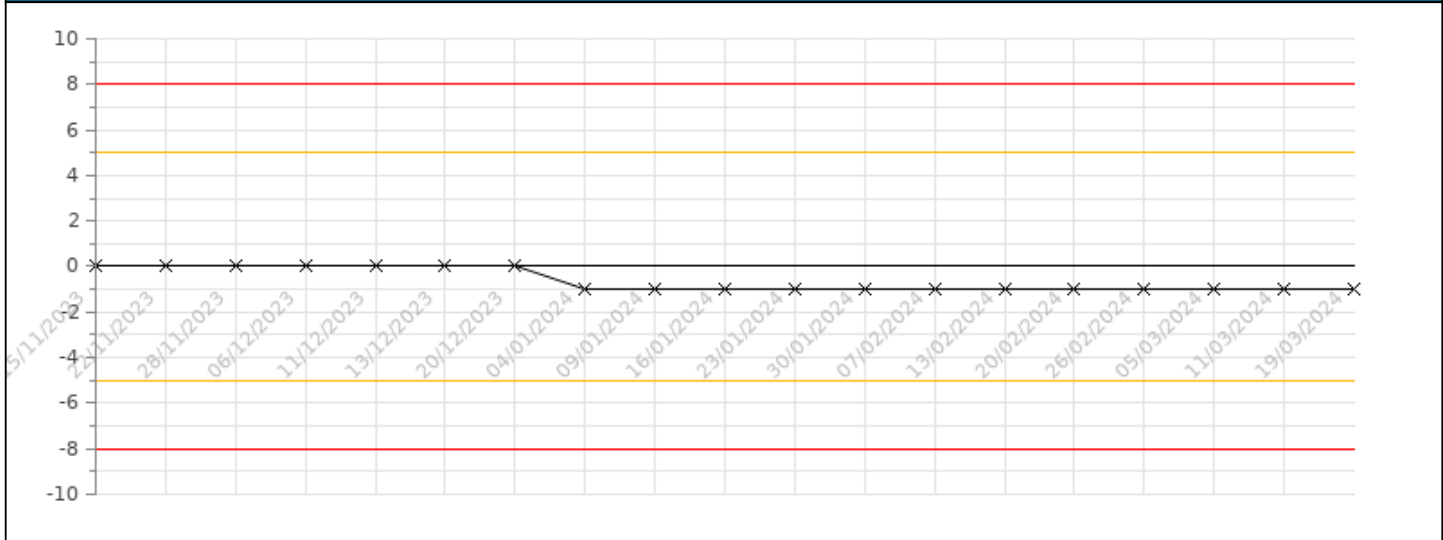


First surveyed on 15/11/2023. Last surveyed on 19/03/2024. Refer to the data tables at the back to view all the target readings, movement from base and movement from previous.

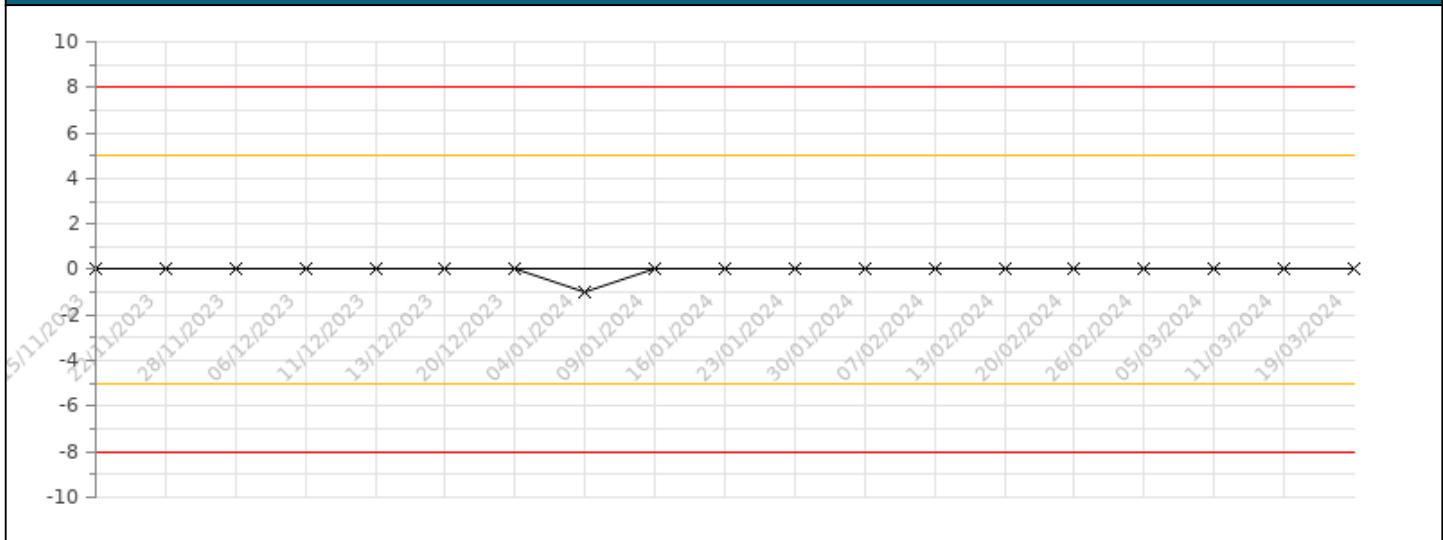
# PW7

## Party Wall Mews

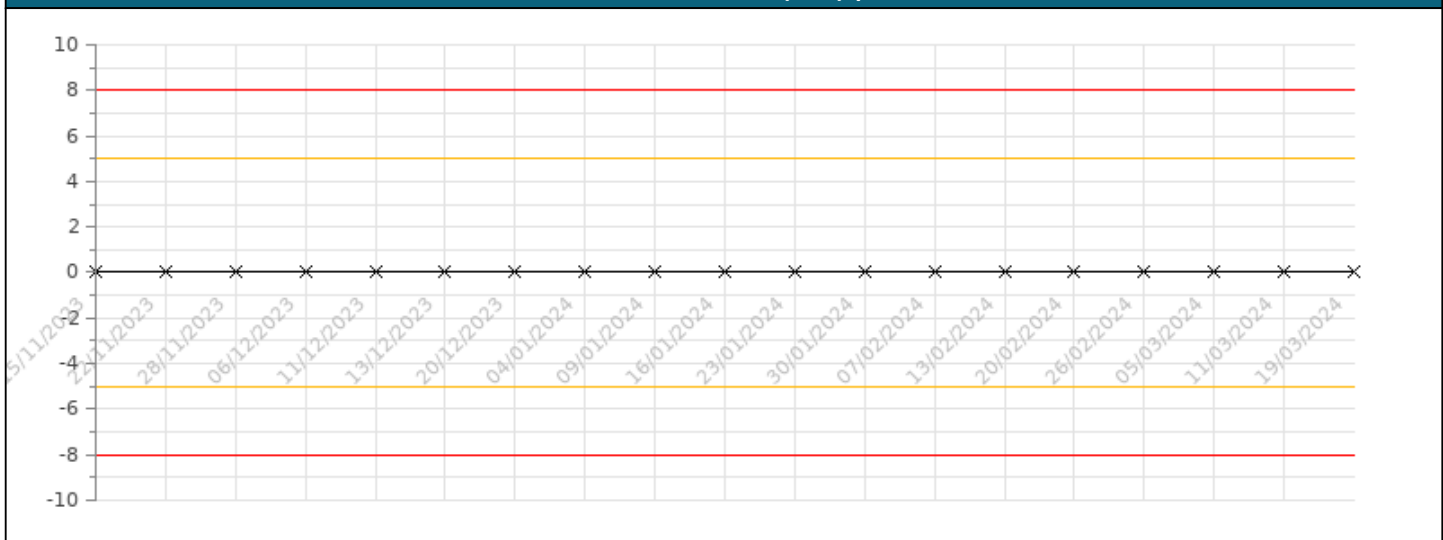
### Movement From Base (mm) | Easting



### Movement From Base (mm) | Northing



### Movement From Base (mm) | Level



# PW8

## Party Wall Mews

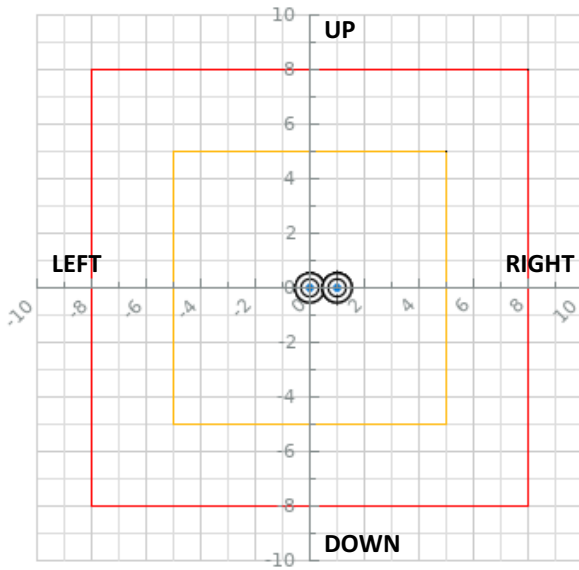
### TARGET SUMMARY

PW8 was last surveyed on 19/03/2024. Movement from base was E:1mm N:-1mm Z:0mm. Target is within the permitted trigger limits.

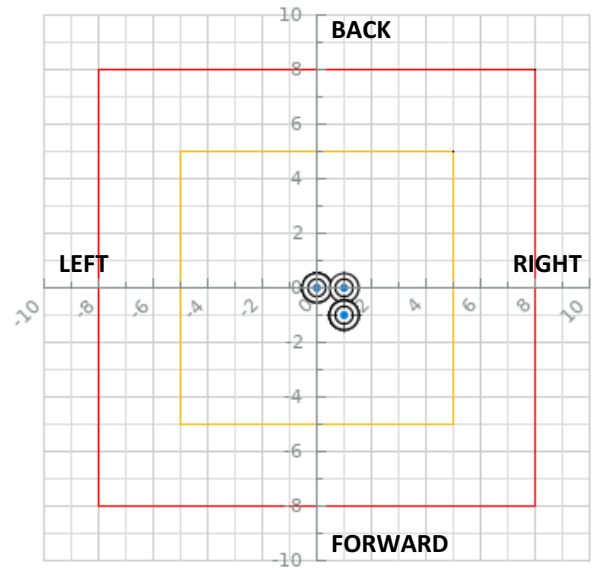
### STATUS

**NORMAL**

ELEVATION VIEW



PLAN VIEW




First surveyed on 15/11/2023. Last surveyed on 19/03/2024. Refer to the data tables at the back to view all the target readings, movement from base and movement from previous.

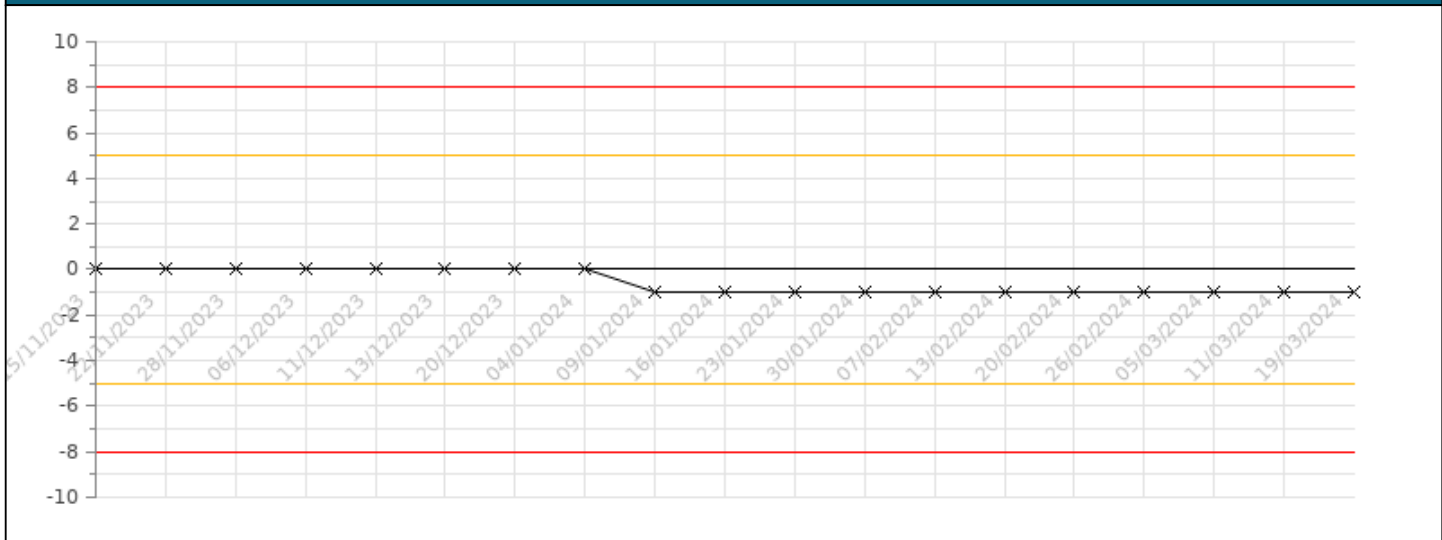
# PW8

## Party Wall Mews

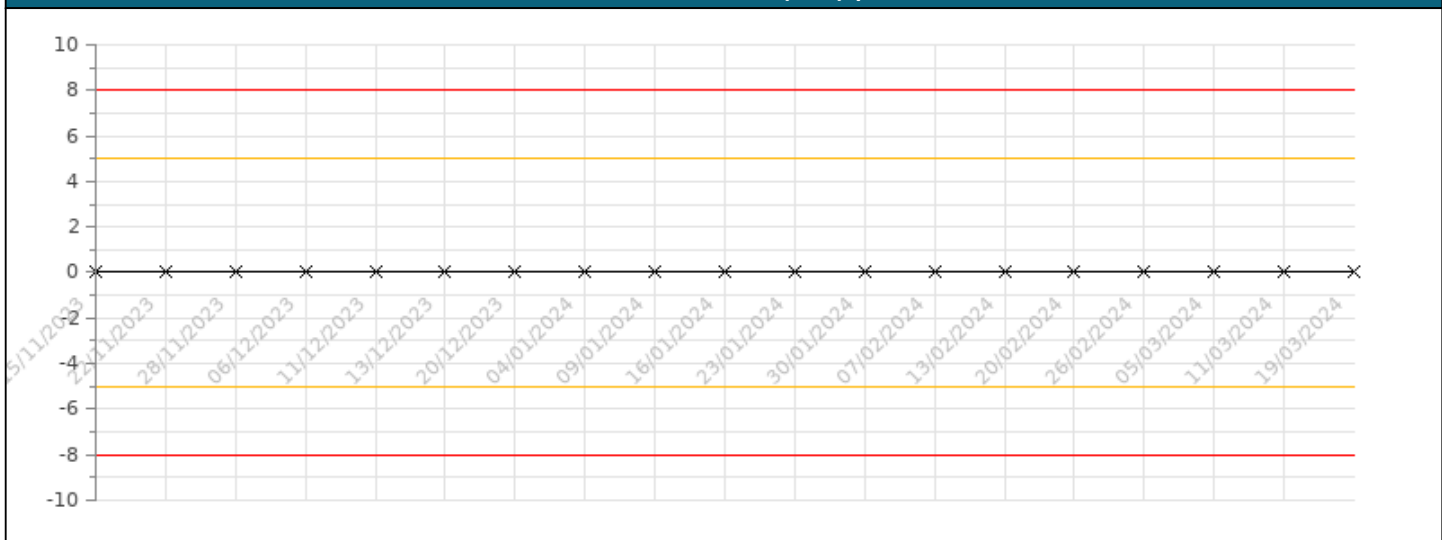
### Movement From Base (mm) | Easting



### Movement From Base (mm) | Northing



### Movement From Base (mm) | Level



# PW9

## Party Wall Mews

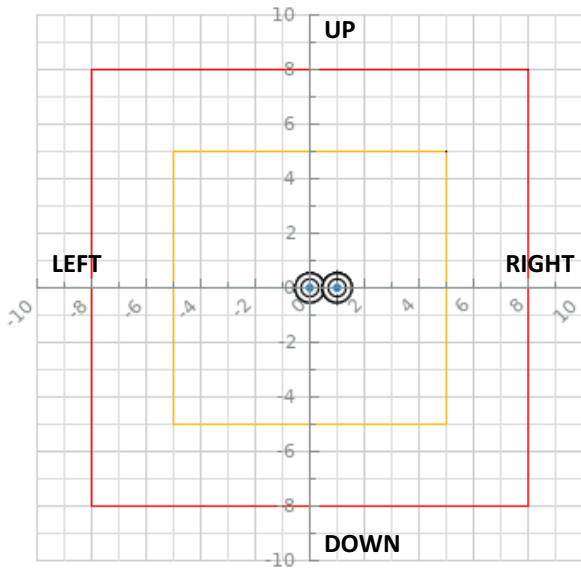
### TARGET SUMMARY

PW9 was last surveyed on 19/03/2024. Movement from base was E:1mm N:0mm Z:0mm. Target is within the permitted trigger limits.

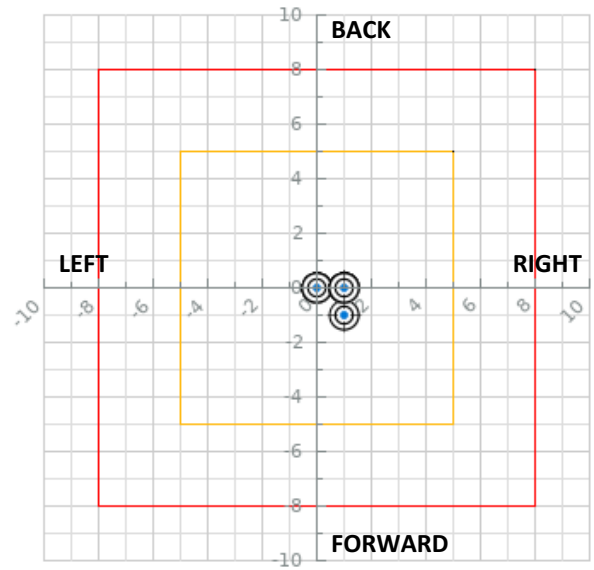
### STATUS

**NORMAL**

ELEVATION VIEW



PLAN VIEW




First surveyed on 15/11/2023. Last surveyed on 19/03/2024. Refer to the data tables at the back to view all the target readings, movement from base and movement from previous.

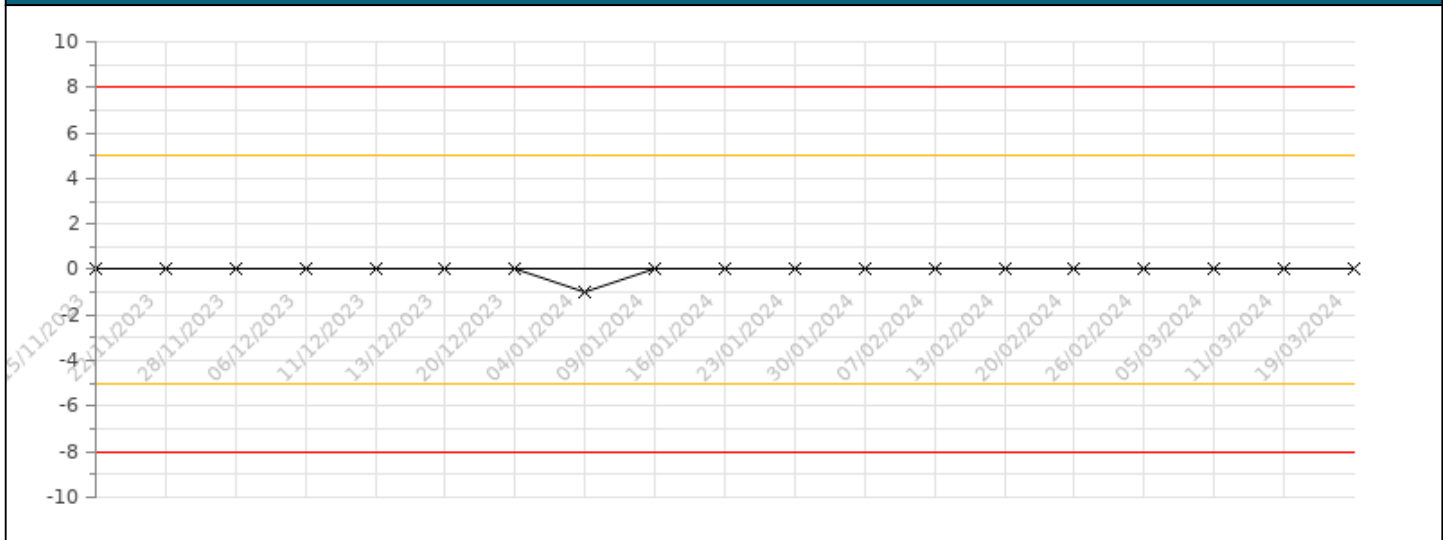
# PW9

## Party Wall Mews


### Movement From Base (mm) | Easting



### Movement From Base (mm) | Northing



### Movement From Base (mm) | Level



# PW10

## Party Wall Mews

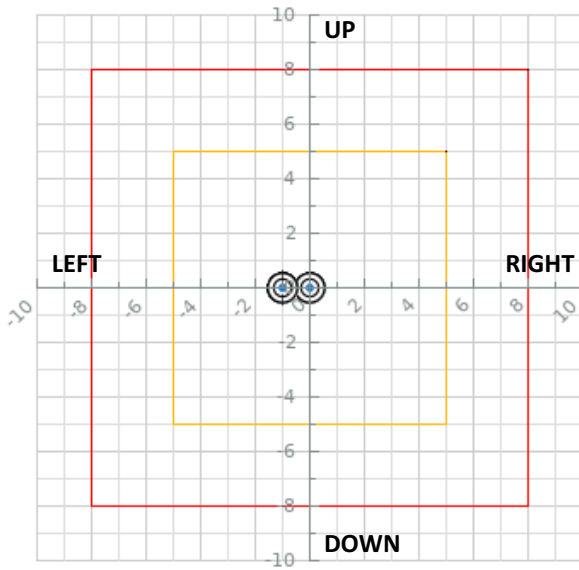
### TARGET SUMMARY

PW10 was last surveyed on 19/03/2024. Movement from base was E:-1mm N:0mm Z:0mm. Target is within the permitted trigger limits.

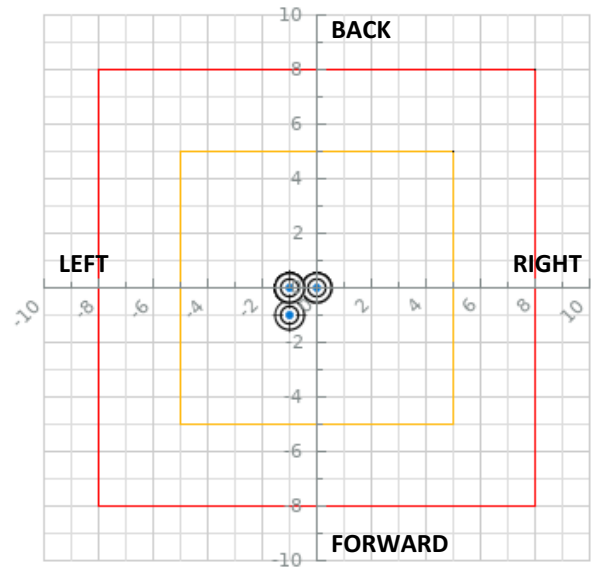
### STATUS

**NORMAL**

ELEVATION VIEW



PLAN VIEW

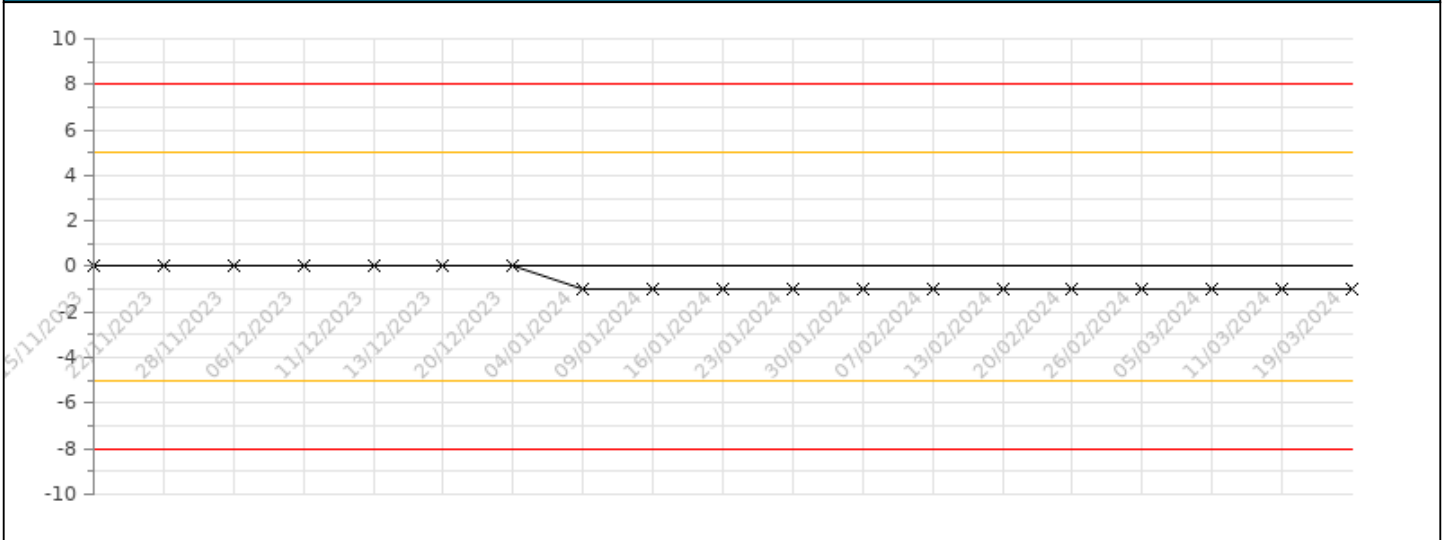


First surveyed on 15/11/2023. Last surveyed on 19/03/2024. Refer to the data tables at the back to view all the target readings, movement from base and movement from previous.

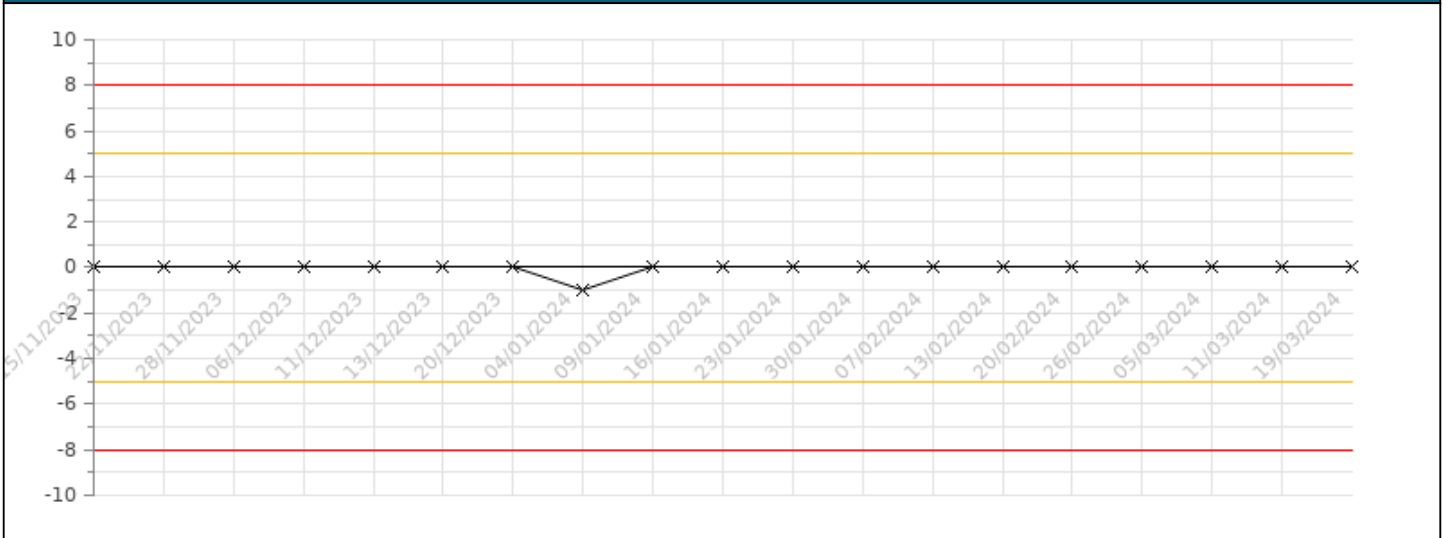
# PW10

## Party Wall Mews


Movement From Base (mm) | Easting



Movement From Base (mm) | Northing



Movement From Base (mm) | Level



# PW11

## Party Wall Mews

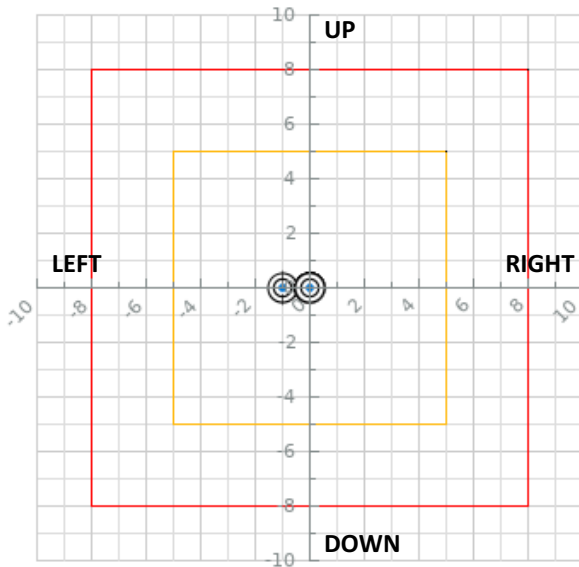
### TARGET SUMMARY

PW11 was last surveyed on 19/03/2024. Movement from base was E:0mm N:2mm Z:0mm. Target is within the permitted trigger limits.

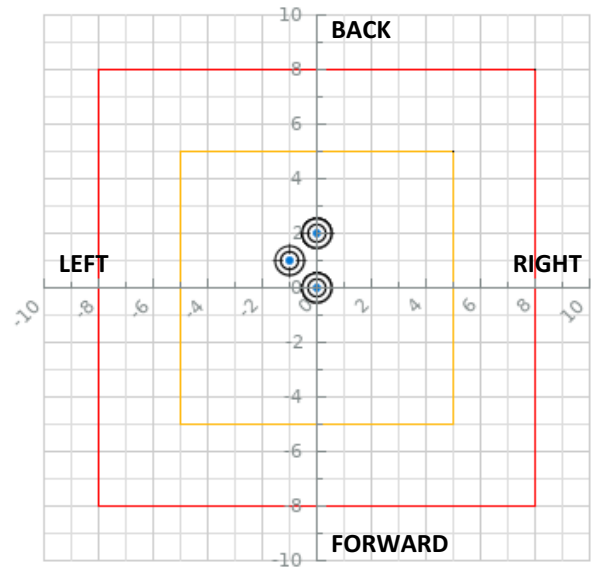
### STATUS

**NORMAL**

ELEVATION VIEW



PLAN VIEW

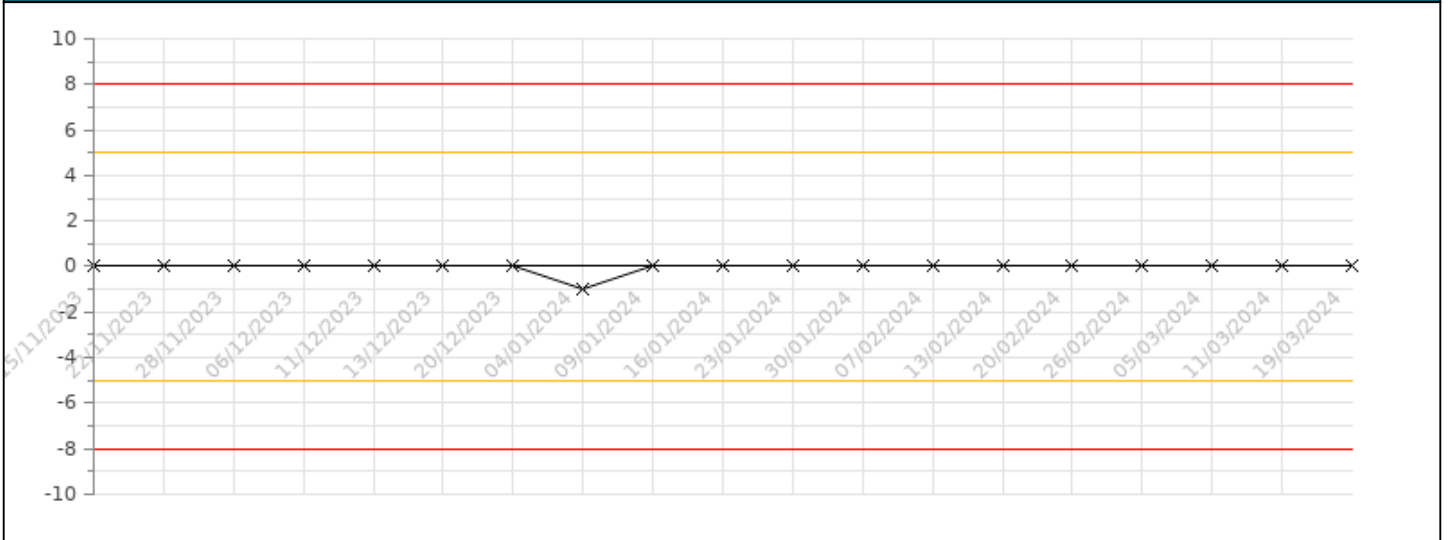


First surveyed on 15/11/2023. Last surveyed on 19/03/2024. Refer to the data tables at the back to view all the target readings, movement from base and movement from previous.


# PW11

## Party Wall Mews


Movement From Base (mm) | Easting



Movement From Base (mm) | Northing



Movement From Base (mm) | Level



# PW12

## Party Wall Mews

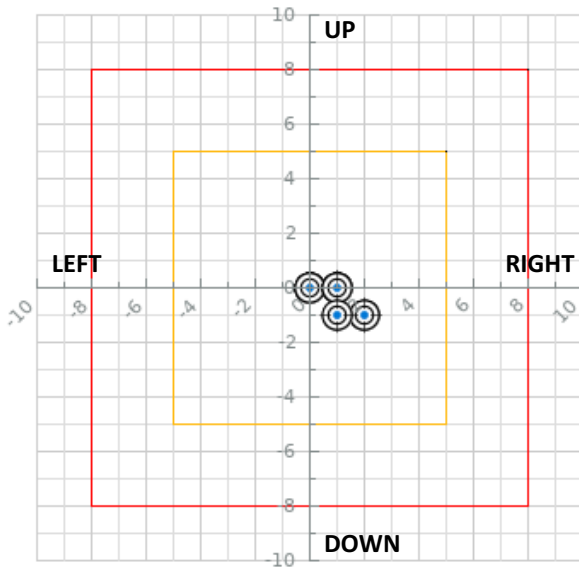
### TARGET SUMMARY

PW12 was last surveyed on 19/03/2024. Movement from base was E:1mm N:1mm Z:-1mm. Target is within the permitted trigger limits.

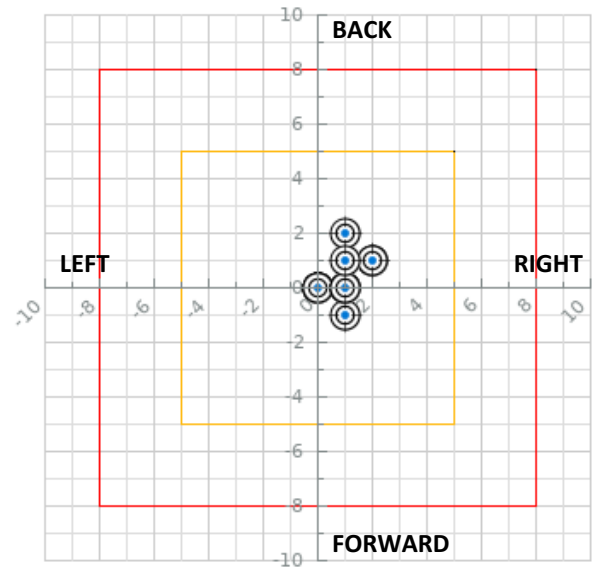
### STATUS

**NORMAL**

ELEVATION VIEW



PLAN VIEW

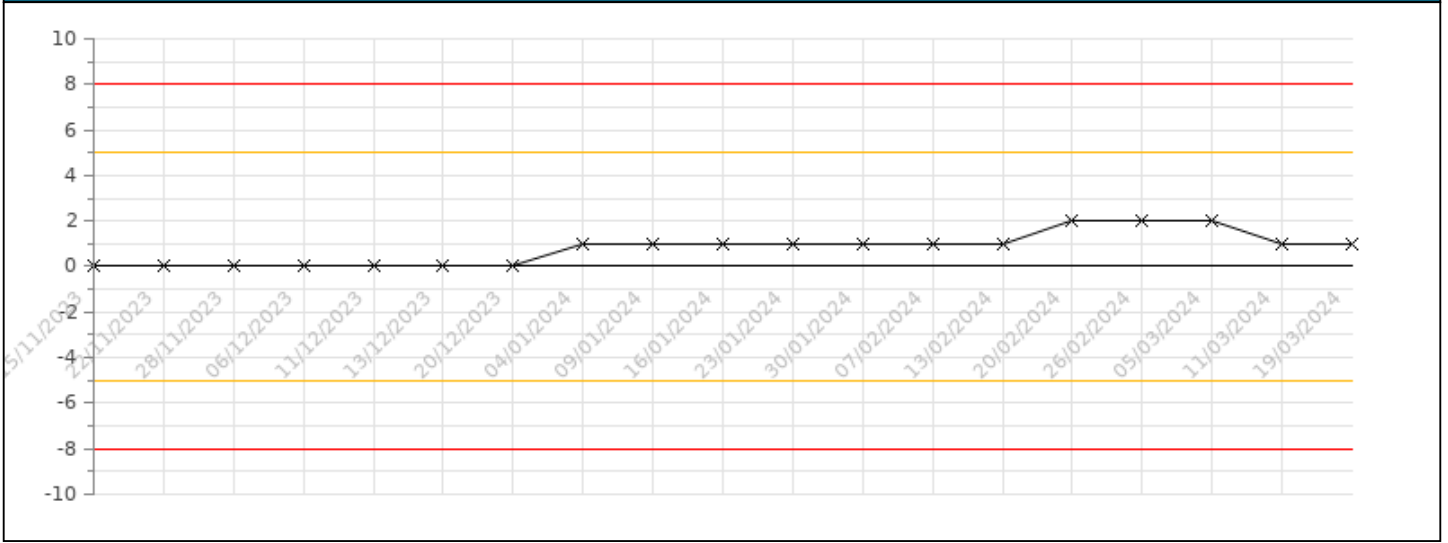


First surveyed on 15/11/2023. Last surveyed on 19/03/2024. Refer to the data tables at the back to view all the target readings, movement from base and movement from previous.

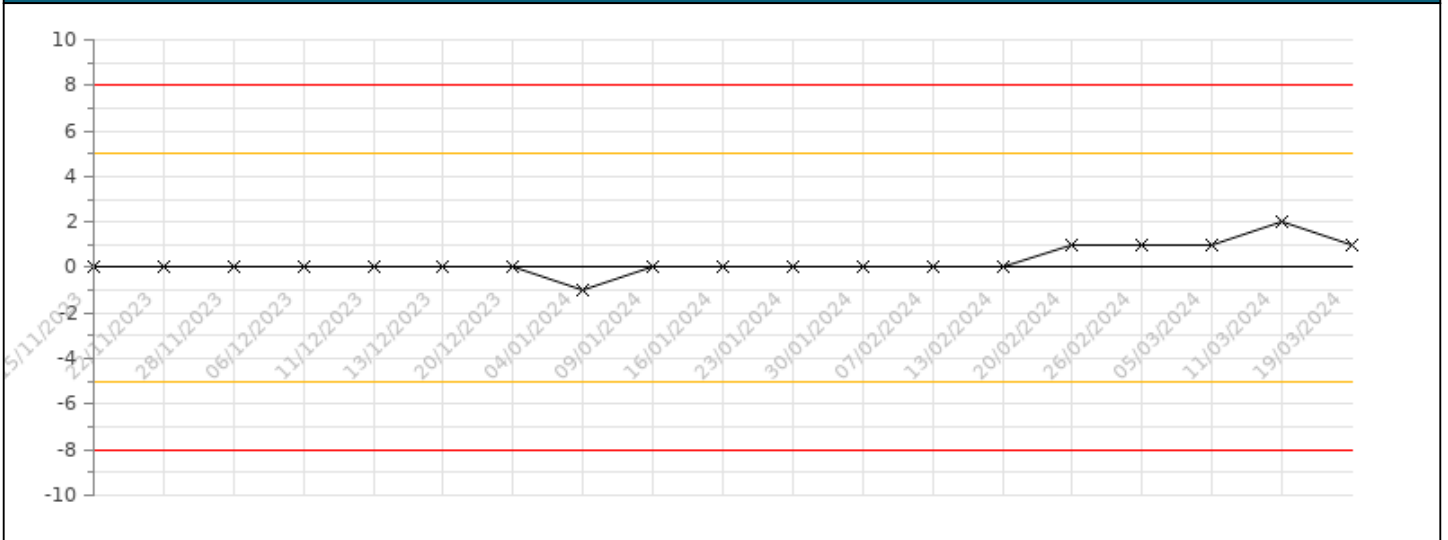
# PW12

## Party Wall Mews


Movement From Base (mm) | Easting



Movement From Base (mm) | Northing



Movement From Base (mm) | Level



# BM1

## Back of Mews

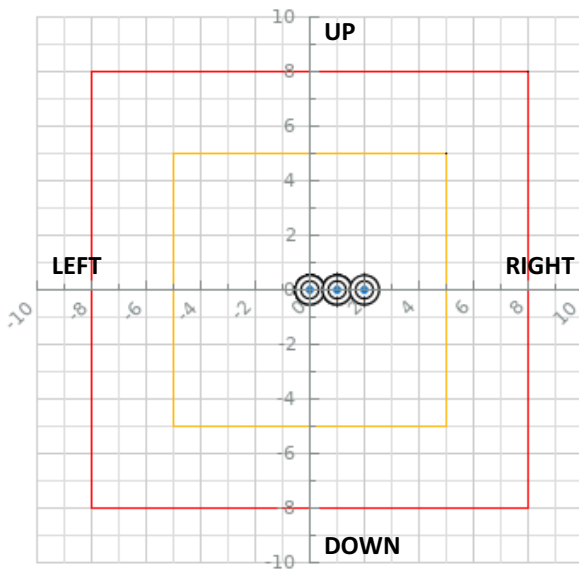
### TARGET SUMMARY

BM1 was last surveyed on 19/03/2024. Movement from base was E:2mm N:-3mm Z:0mm. Target is within the permitted trigger limits.

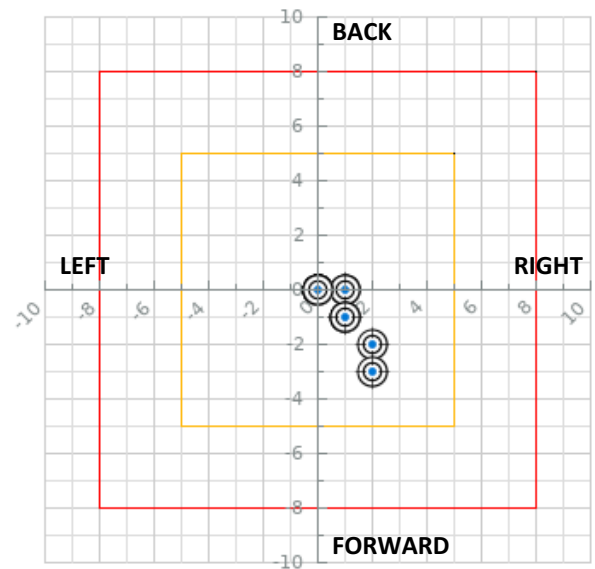
### STATUS

**NORMAL**

ELEVATION VIEW



PLAN VIEW

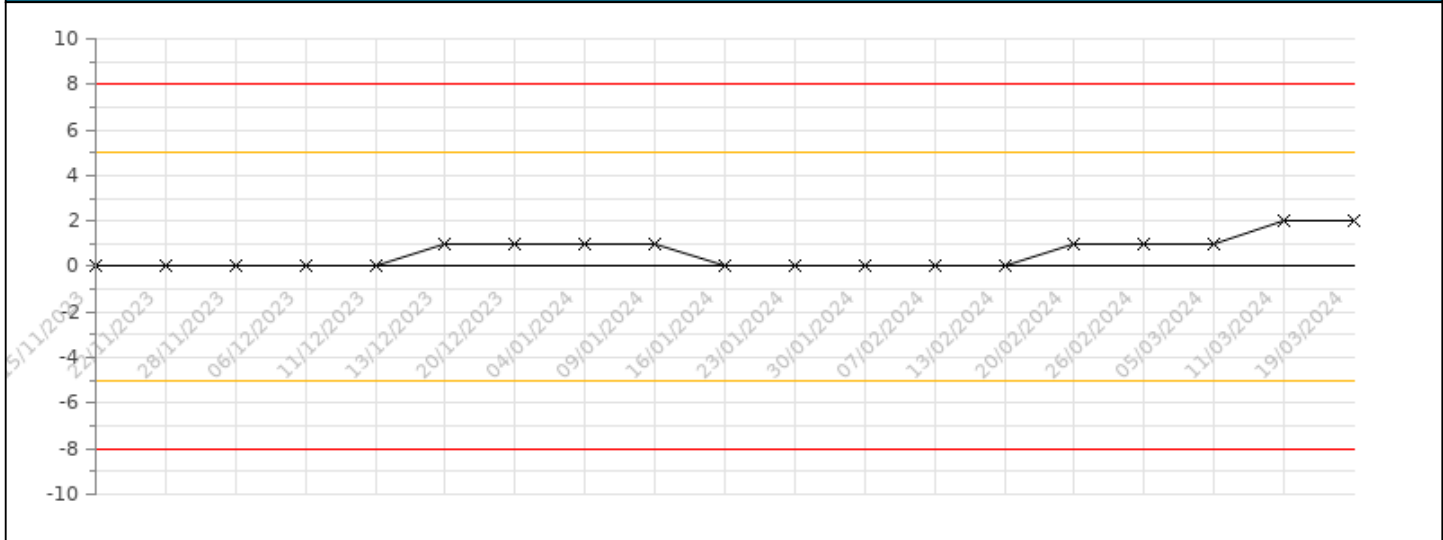


First surveyed on 15/11/2023. Last surveyed on 19/03/2024. Refer to the data tables at the back to view all the target readings, movement from base and movement from previous.

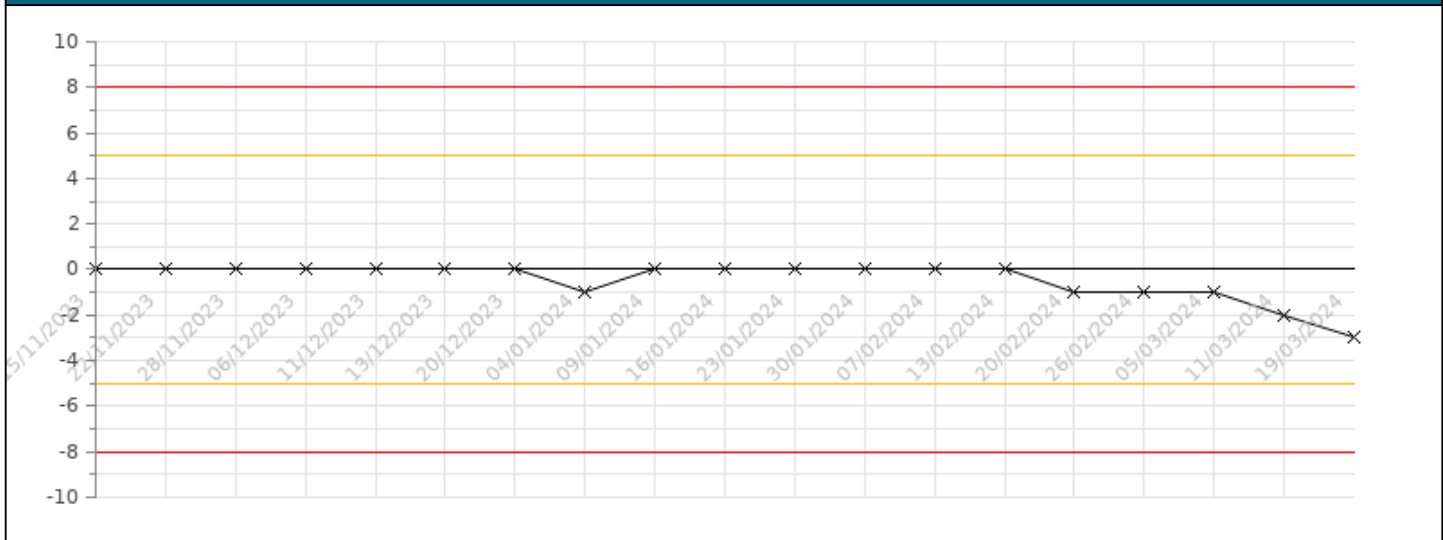
# BM1

## Back of Mews


### Movement From Base (mm) | Easting



### Movement From Base (mm) | Northing



### Movement From Base (mm) | Level



# BM2

## Back of Mews

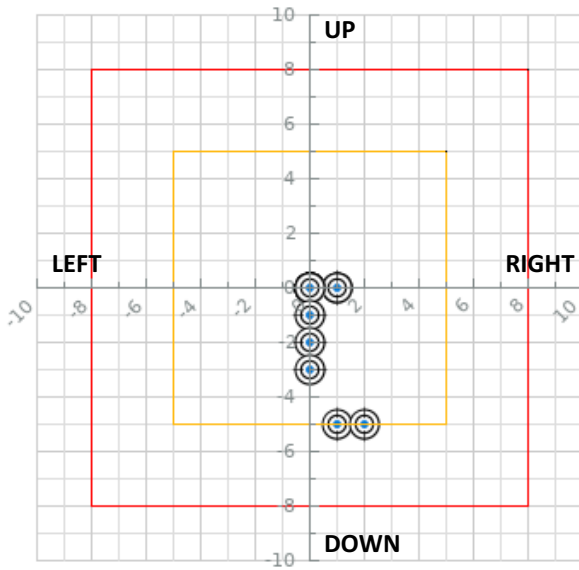
### TARGET SUMMARY

BM2 was last surveyed on 19/03/2024. Movement from base was E:2mm N:1mm Z:-5mm. Target is breaching the WARNING trigger limit.

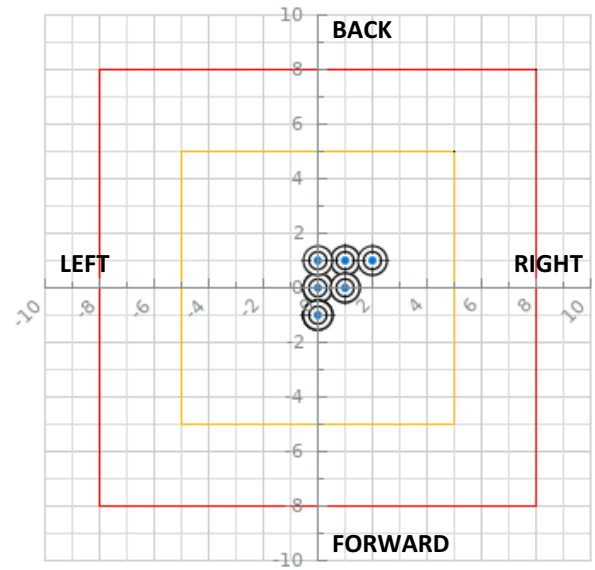
### STATUS

**WARNING**

ELEVATION VIEW



PLAN VIEW

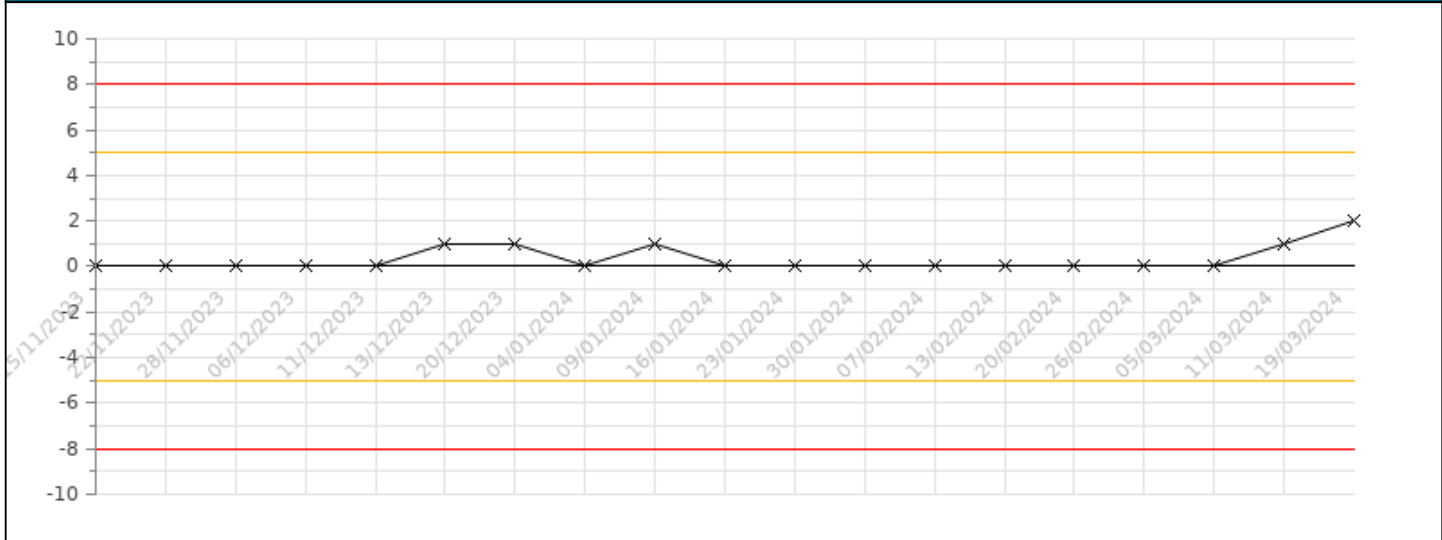


First surveyed on 15/11/2023. Last surveyed on 19/03/2024. Refer to the data tables at the back to view all the target readings, movement from base and movement from previous.


# BM2

## Back of Mews


**Movement From Base (mm) | Easting**



**Movement From Base (mm) | Northing**



**Movement From Base (mm) | Level**



# BM3

## Back of Mews

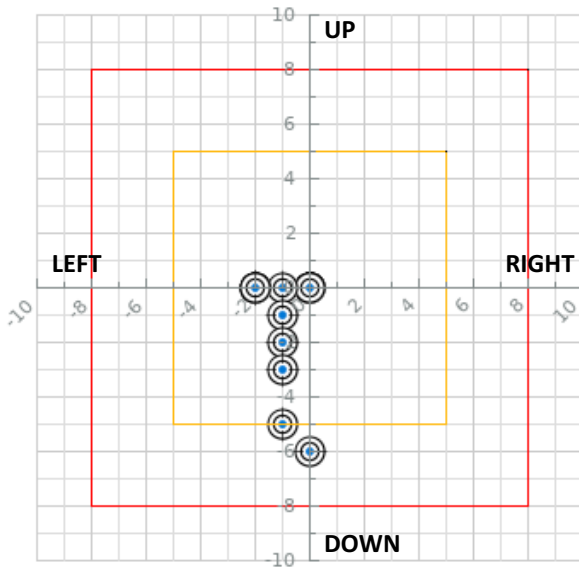
### TARGET SUMMARY

BM3 was last surveyed on 19/03/2024. Movement from base was E:0mm N:1mm Z:-6mm. Target is breaching the WARNING trigger limit.

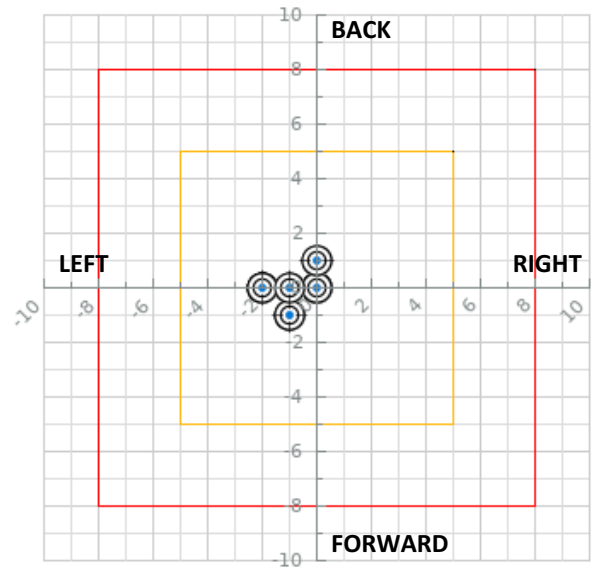
### STATUS

**WARNING**

ELEVATION VIEW



PLAN VIEW

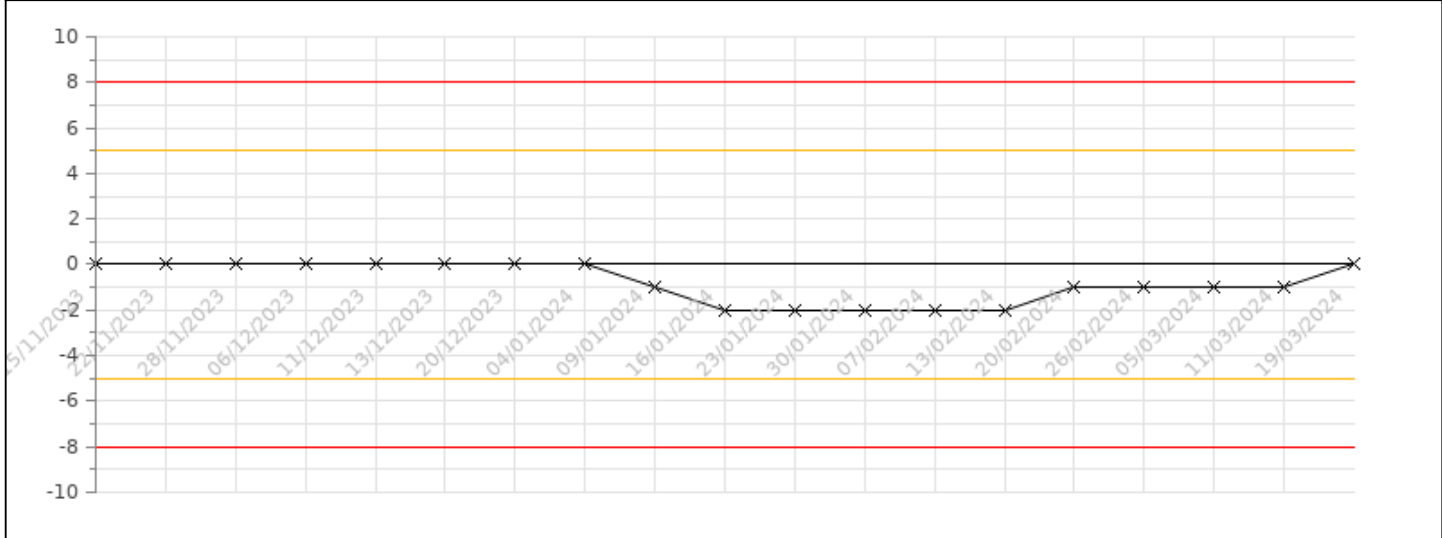


First surveyed on 15/11/2023. Last surveyed on 19/03/2024. Refer to the data tables at the back to view all the target readings, movement from base and movement from previous.

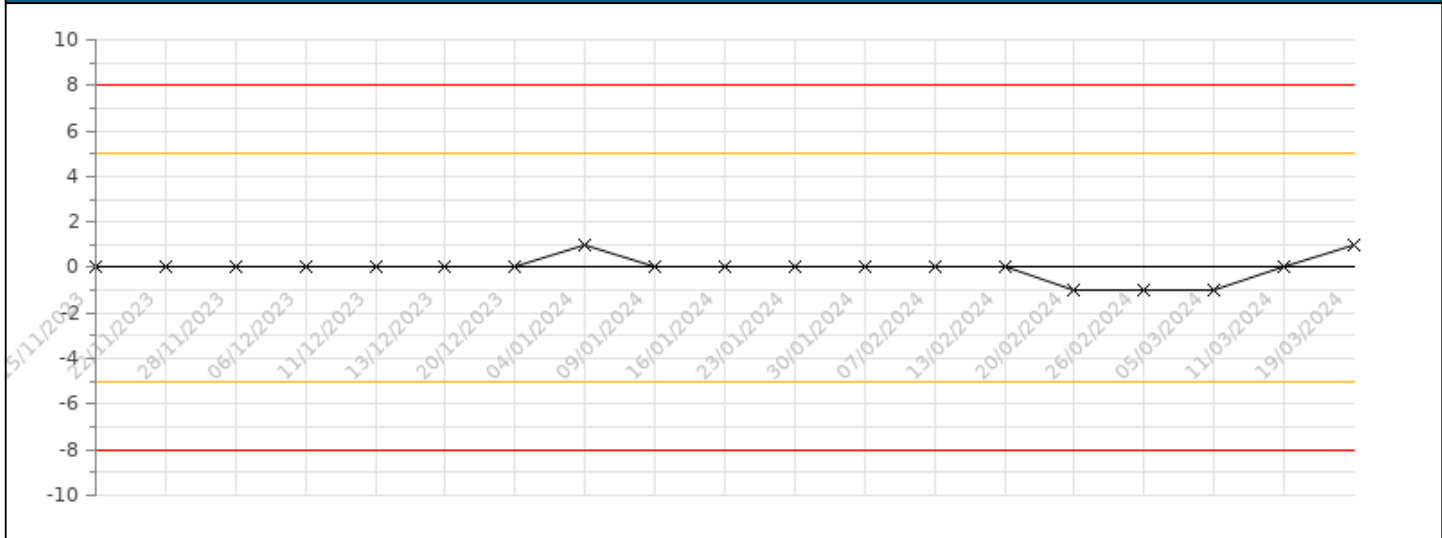
# BM3

## Back of Mews


**Movement From Base (mm) | Easting**



**Movement From Base (mm) | Northing**



**Movement From Base (mm) | Level**



# BM4

## Back of Mews

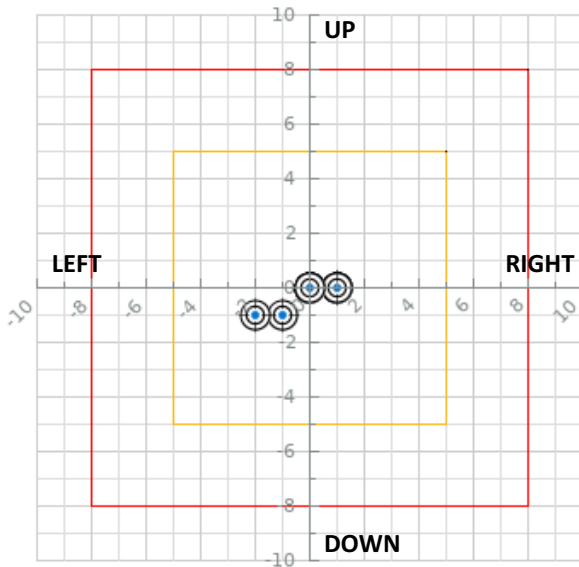
### TARGET SUMMARY

BM4 was last surveyed on 19/03/2024. Movement from base was E:-2mm N:3mm Z:-1mm. Target is within the permitted trigger limits.

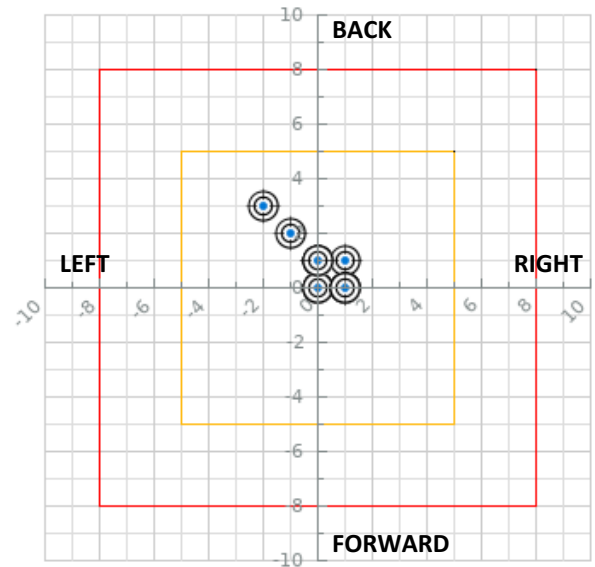
### STATUS

**NORMAL**

ELEVATION VIEW



PLAN VIEW

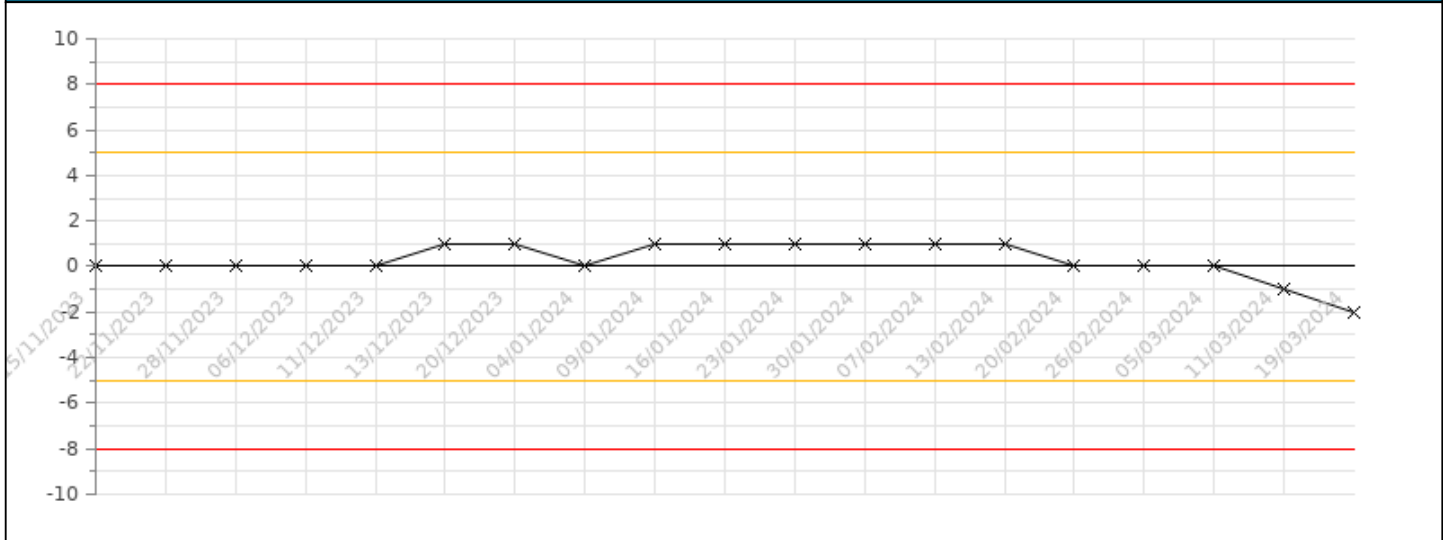


First surveyed on 15/11/2023. Last surveyed on 19/03/2024. Refer to the data tables at the back to view all the target readings, movement from base and movement from previous.

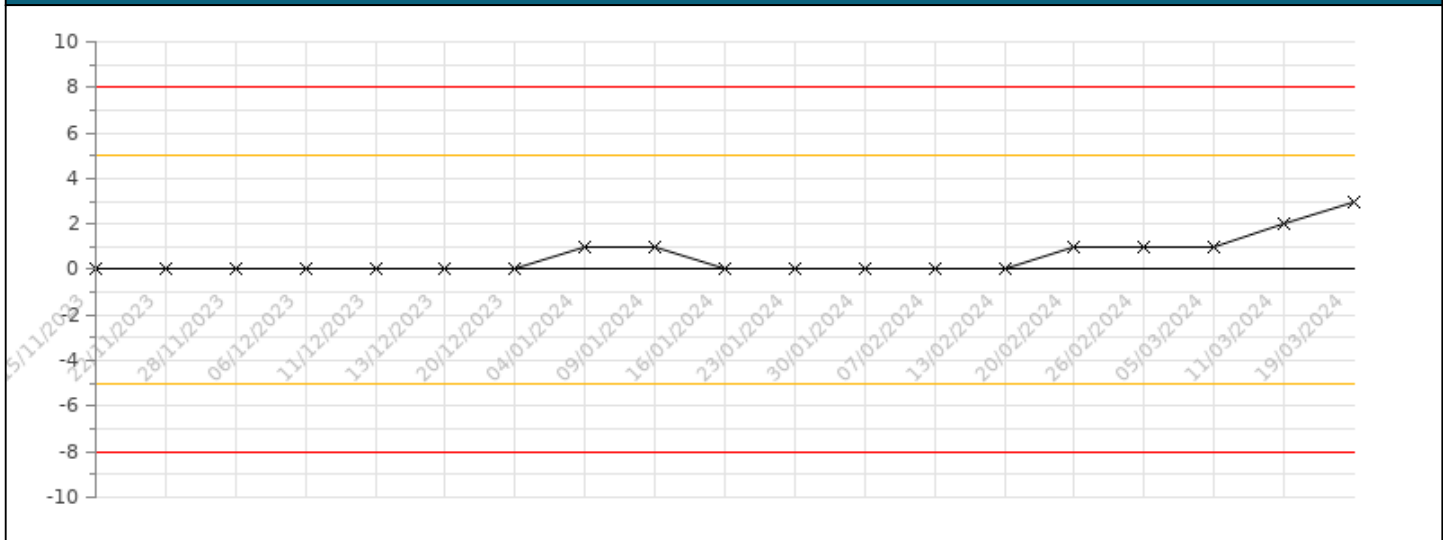
# BM4

## Back of Mews


**Movement From Base (mm) | Easting**



**Movement From Base (mm) | Northing**



**Movement From Base (mm) | Level**



# BM5

## Back of Mews

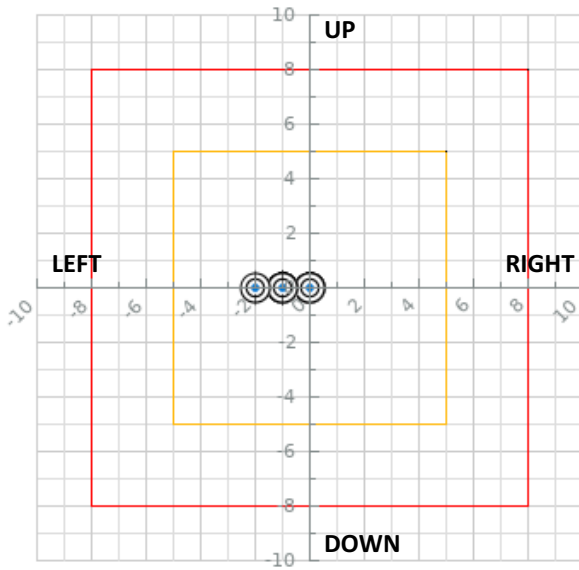
### TARGET SUMMARY

BM5 was last surveyed on 19/03/2024. Movement from base was E:-2mm N:0mm Z:0mm. Target is within the permitted trigger limits.

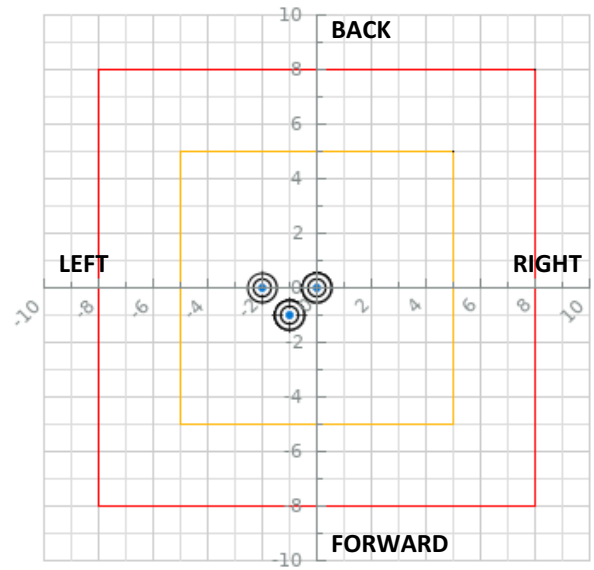
### STATUS

**NORMAL**

ELEVATION VIEW



PLAN VIEW

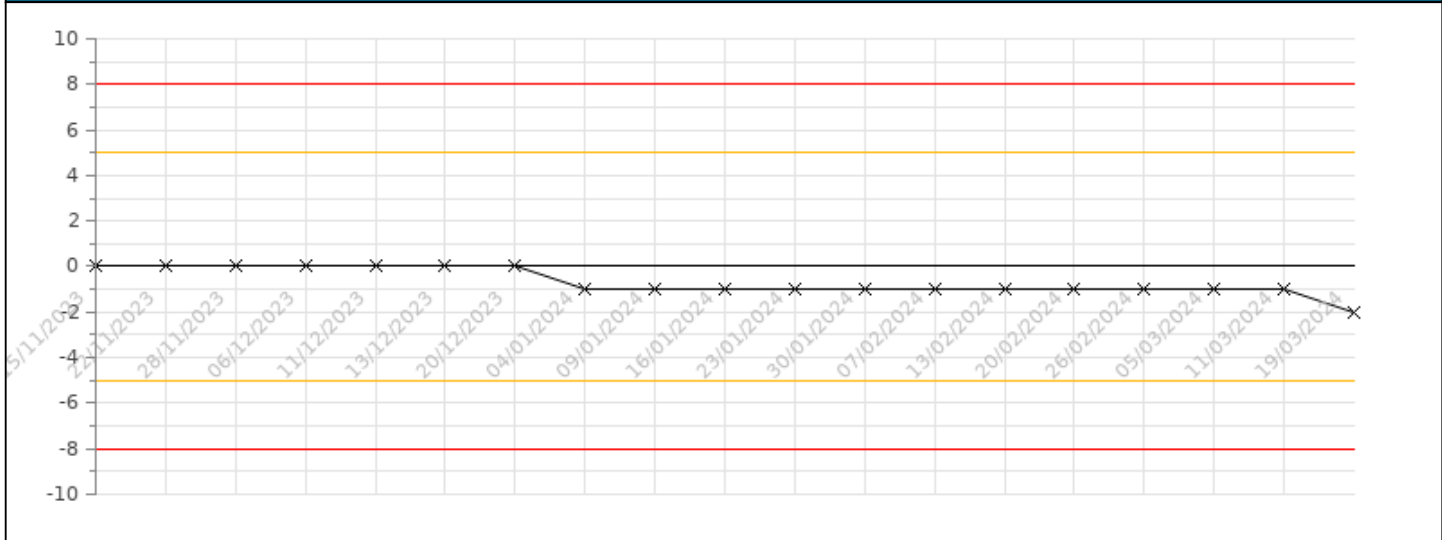


First surveyed on 15/11/2023. Last surveyed on 19/03/2024. Refer to the data tables at the back to view all the target readings, movement from base and movement from previous.

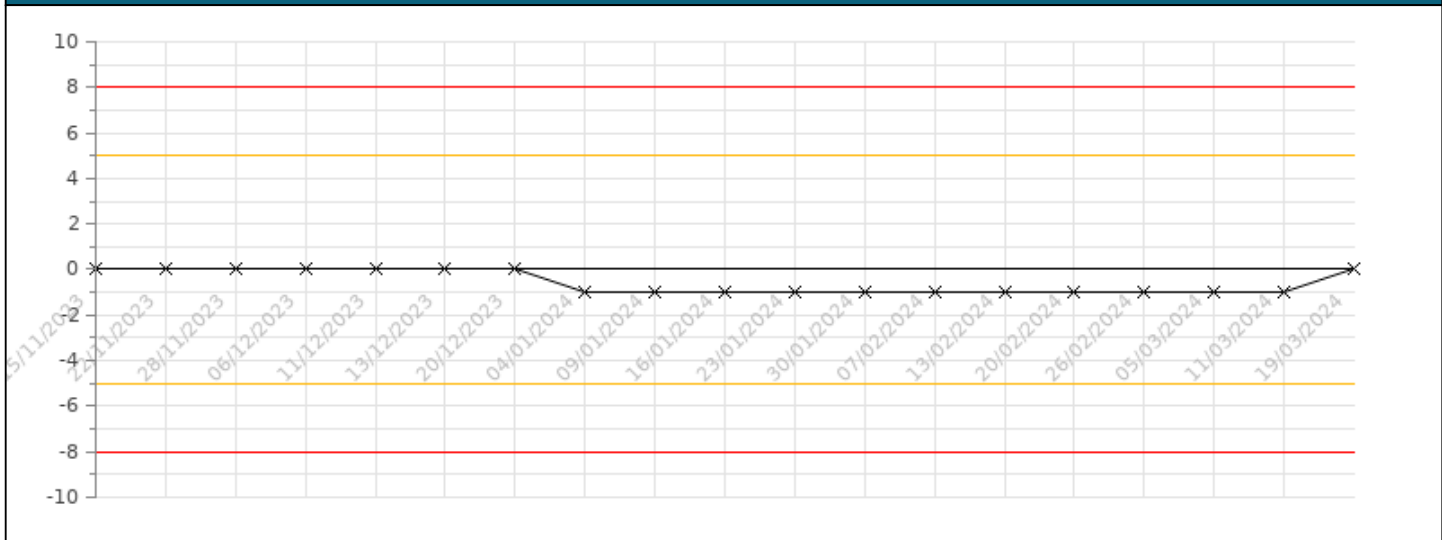
# BM5

## Back of Mews


**Movement From Base (mm) | Easting**



**Movement From Base (mm) | Northing**



**Movement From Base (mm) | Level**



# BM6

## Back of Mews

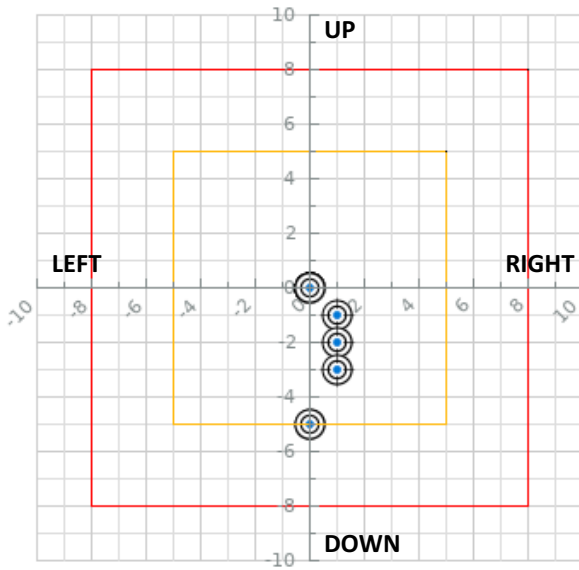
### TARGET SUMMARY

BM6 was last surveyed on 19/03/2024. Movement from base was E:0mm N:-2mm Z:-5mm. Target is breaching the WARNING trigger limit.

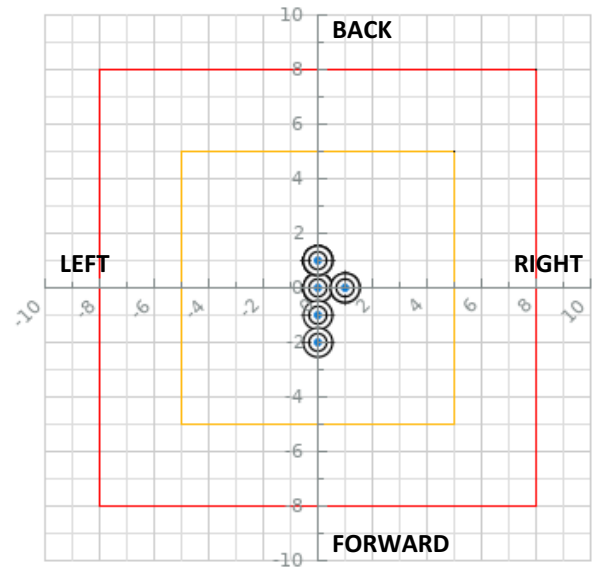
### STATUS

**WARNING**

ELEVATION VIEW



PLAN VIEW




First surveyed on 15/11/2023. Last surveyed on 19/03/2024. Refer to the data tables at the back to view all the target readings, movement from base and movement from previous.


# BM6

## Back of Mews


**Movement From Base (mm) | Easting**



**Movement From Base (mm) | Northing**



**Movement From Base (mm) | Level**



# BM8

## Back of Mews

### TARGET SUMMARY

BM8 was last surveyed on 19/03/2024. Movement from base was E:0mm N:-3mm Z:-3mm. Target is within the permitted trigger limits.

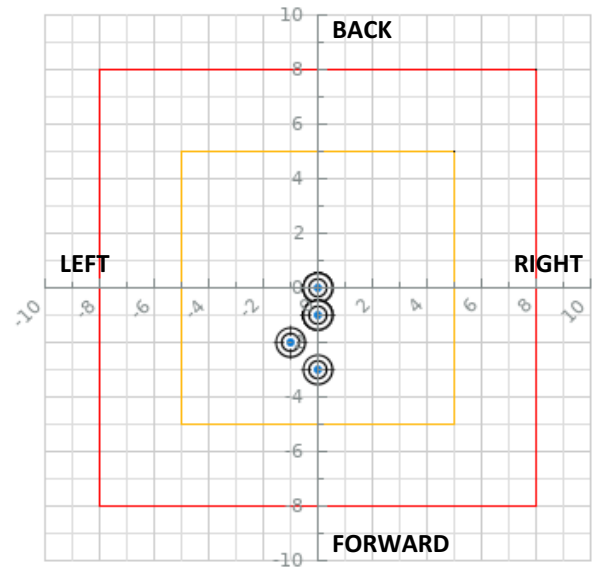
### STATUS

**NORMAL**

ELEVATION VIEW



PLAN VIEW




First surveyed on 15/11/2023. Last surveyed on 19/03/2024. Refer to the data tables at the back to view all the target readings, movement from base and movement from previous.

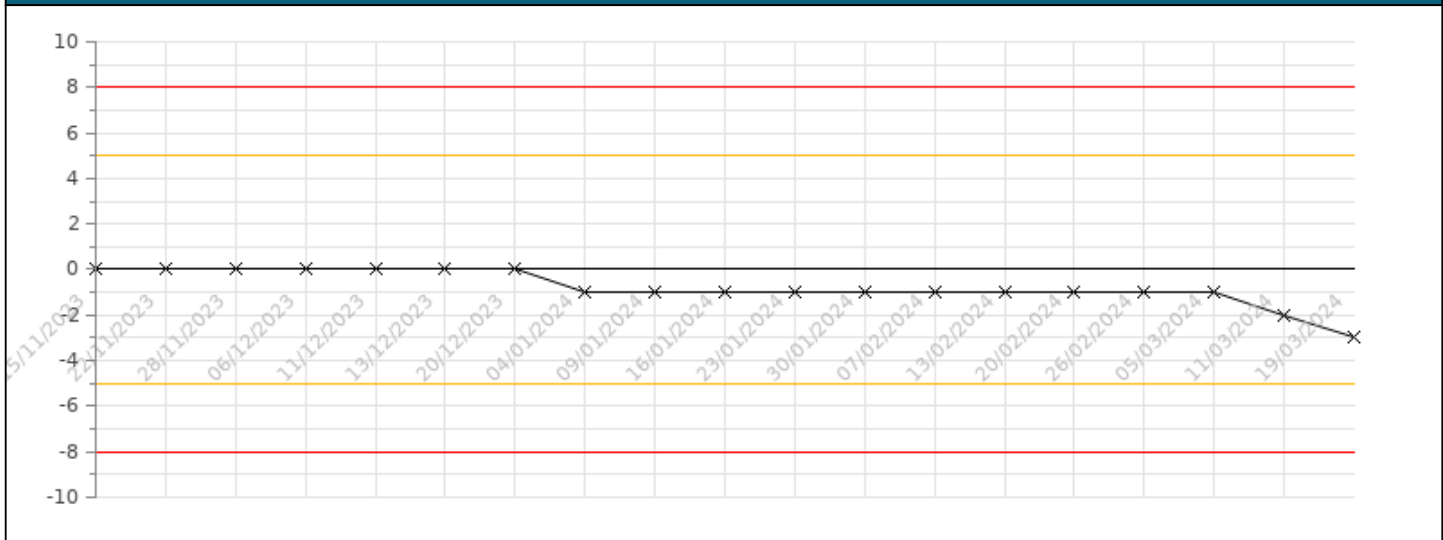
# BM8

## Back of Mews


### Movement From Base (mm) | Easting



### Movement From Base (mm) | Northing



### Movement From Base (mm) | Level



# BM7

## Back of Mews

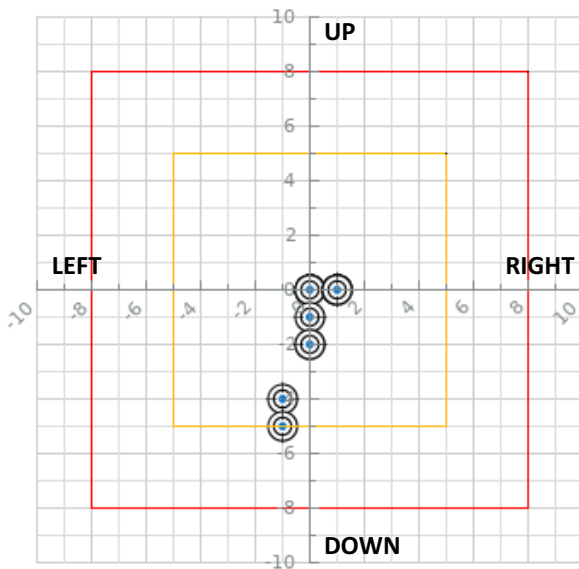
### TARGET SUMMARY

BM7 was last surveyed on 19/03/2024. Movement from base was E:-1mm N:-3mm Z:-5mm. Target is breaching the WARNING trigger limit.

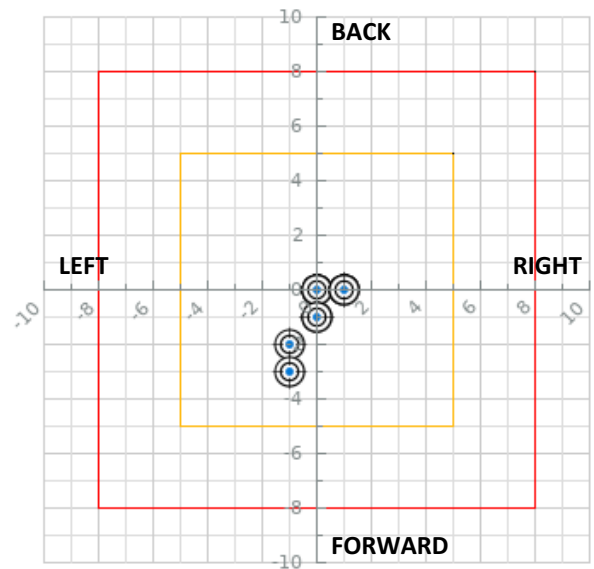
### STATUS

**WARNING**

ELEVATION VIEW



PLAN VIEW




First surveyed on 15/11/2023. Last surveyed on 19/03/2024. Refer to the data tables at the back to view all the target readings, movement from base and movement from previous.


# BM7

## Back of Mews


**Movement From Base (mm) | Easting**



**Movement From Base (mm) | Northing**



**Movement From Base (mm) | Level**



# BM9

## Back of Mews

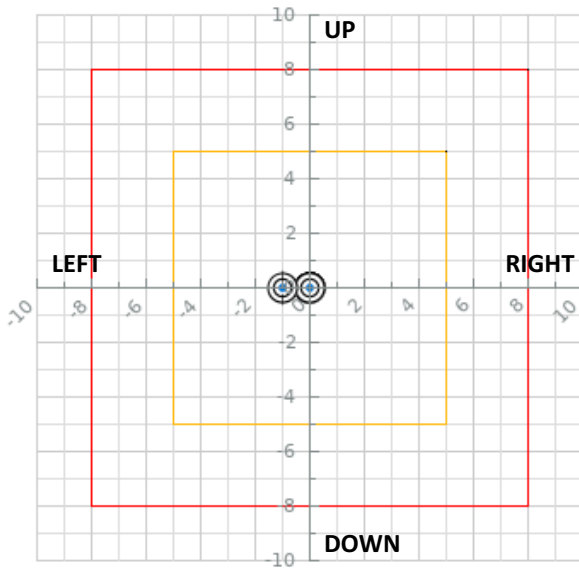
### TARGET SUMMARY

BM9 was last surveyed on 19/03/2024. Movement from base was E:-1mm N:-2mm Z:0mm. Target is within the permitted trigger limits.

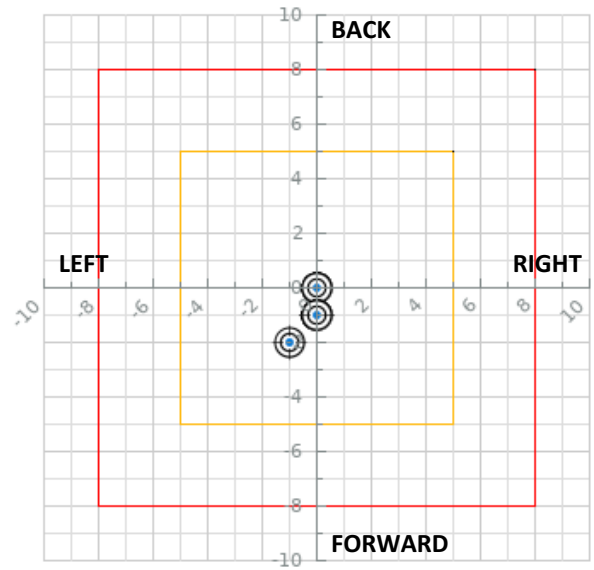
### STATUS

**NORMAL**

ELEVATION VIEW



PLAN VIEW




First surveyed on 15/11/2023. Last surveyed on 19/03/2024. Refer to the data tables at the back to view all the target readings, movement from base and movement from previous.

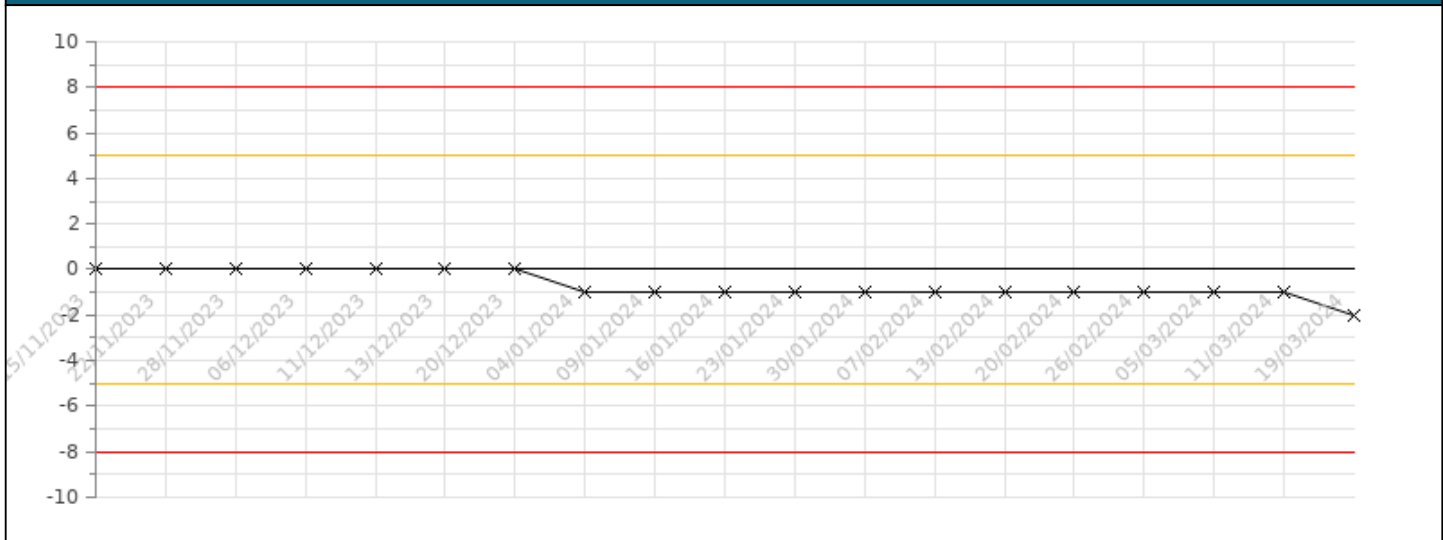
# BM9

## Back of Mews

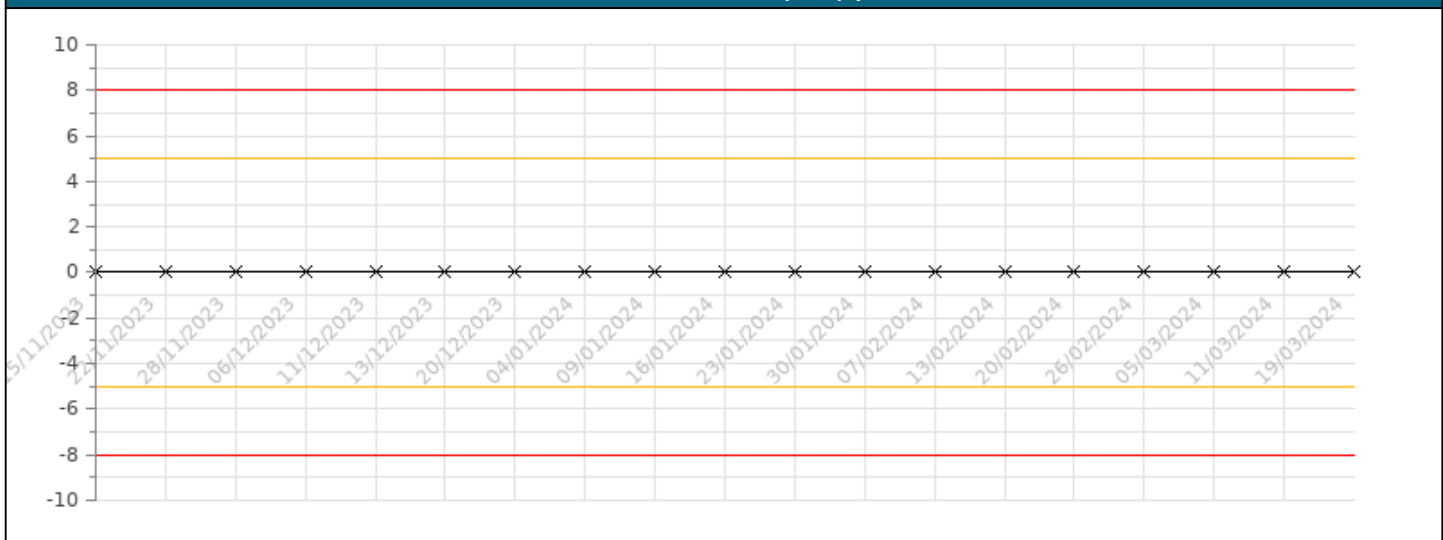
### Movement From Base (mm) | Easting



### Movement From Base (mm) | Northing



### Movement From Base (mm) | Level



# BM10

## Back of Mews

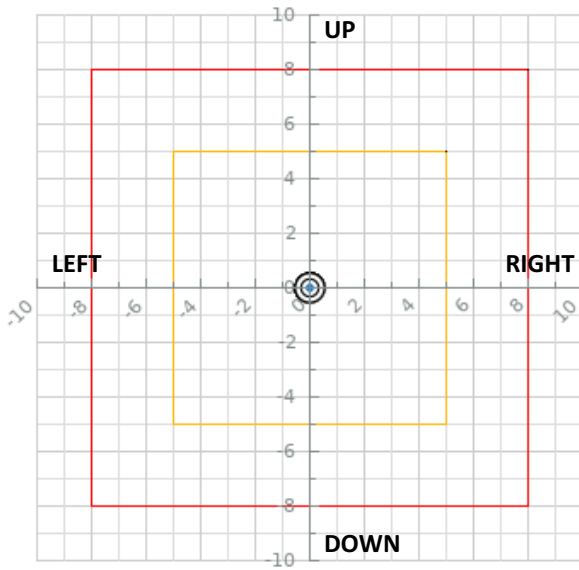
### TARGET SUMMARY

BM10 was last surveyed on 19/03/2024. Movement from base was E:0mm N:-1mm Z:0mm. Target is within the permitted trigger limits.

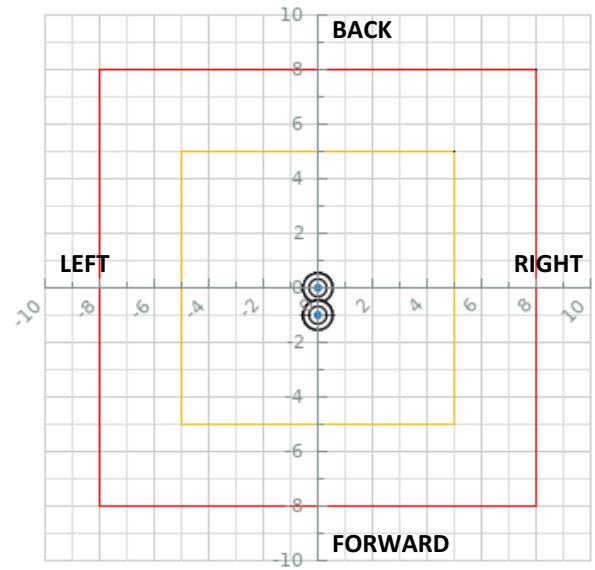
### STATUS

**NORMAL**

ELEVATION VIEW



PLAN VIEW

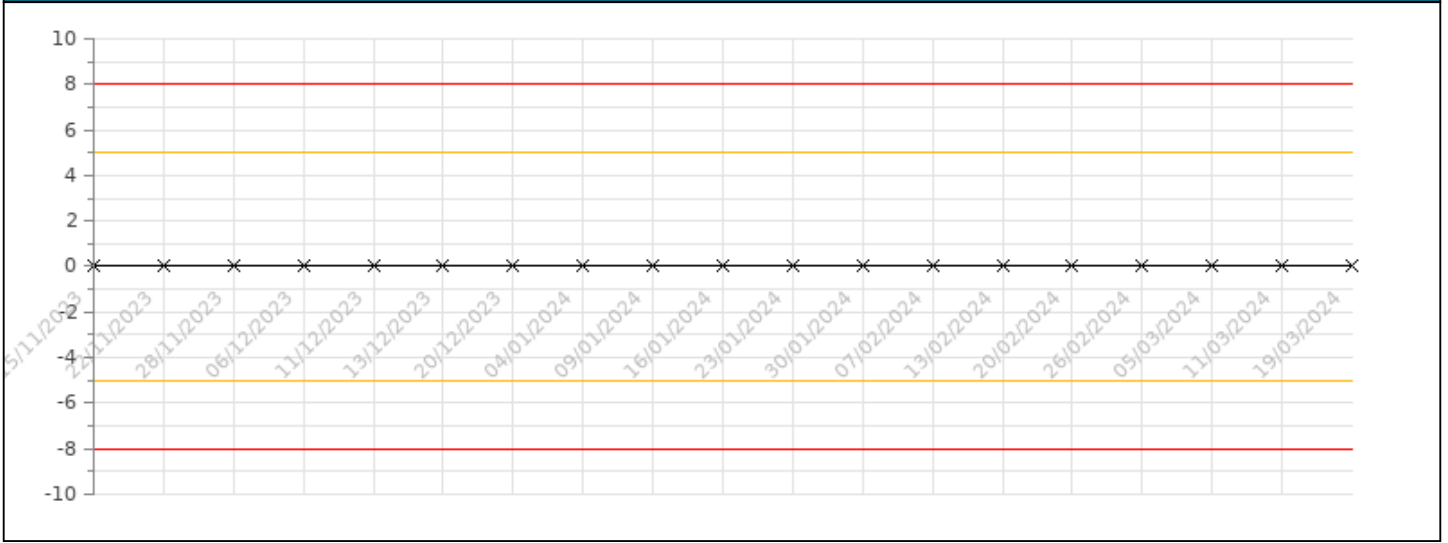


First surveyed on 15/11/2023. Last surveyed on 19/03/2024. Refer to the data tables at the back to view all the target readings, movement from base and movement from previous.

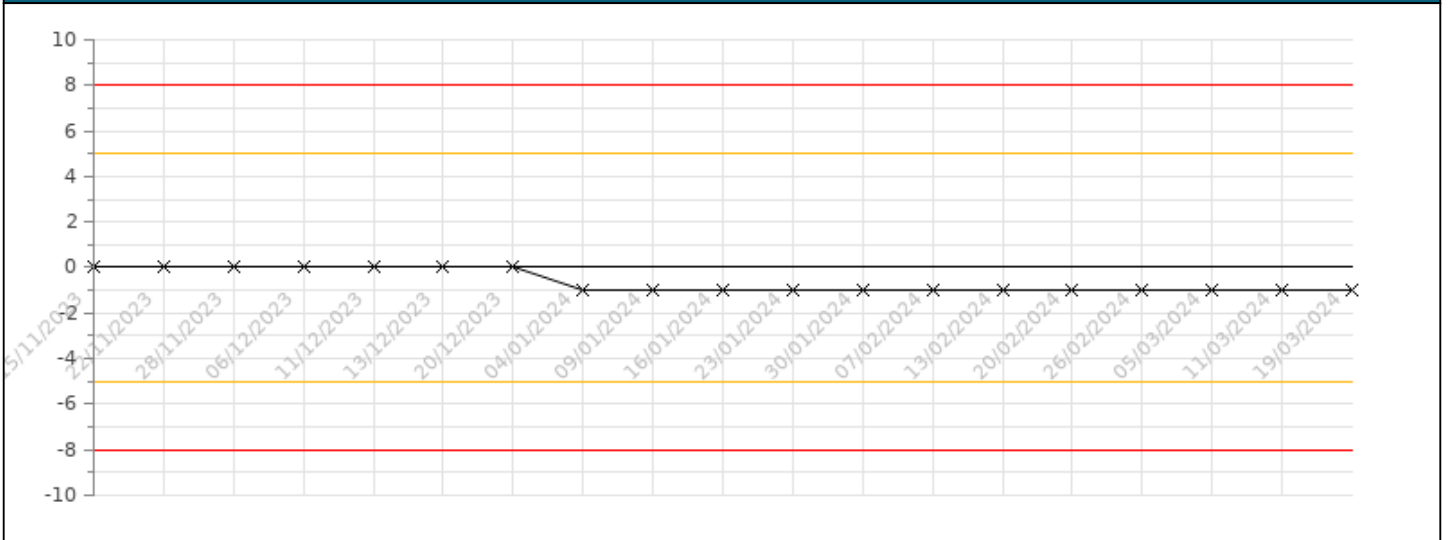
# BM10

## Back of Mews


Movement From Base (mm) | Easting



Movement From Base (mm) | Northing



Movement From Base (mm) | Level



# F1

## Front of House

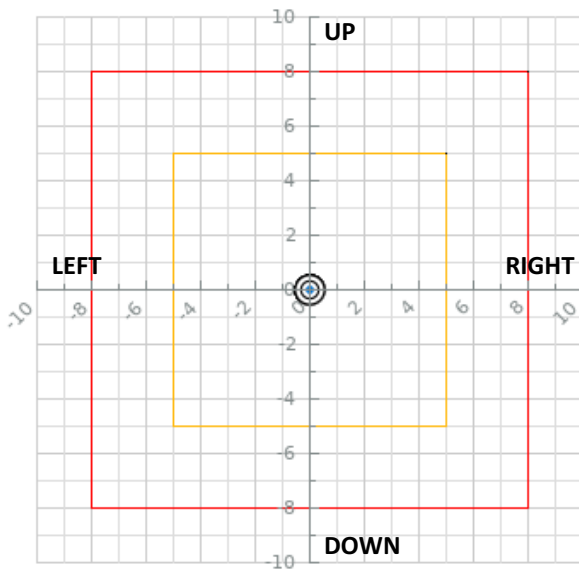
### TARGET SUMMARY

F1 was last surveyed on 19/03/2024. Movement from base was E:0mm N:0mm Z:0mm. Target is within the permitted trigger limits.

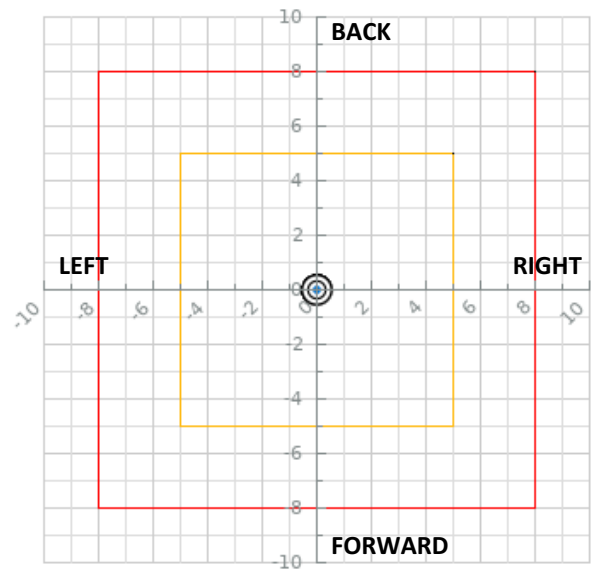
### STATUS

**NORMAL**

ELEVATION VIEW



PLAN VIEW




First surveyed on 15/11/2023. Last surveyed on 19/03/2024. Refer to the data tables at the back to view all the target readings, movement from base and movement from previous.


# F1

## Front of House


Movement From Base (mm) | Easting



Movement From Base (mm) | Northing



Movement From Base (mm) | Level



# F2

## Front of House

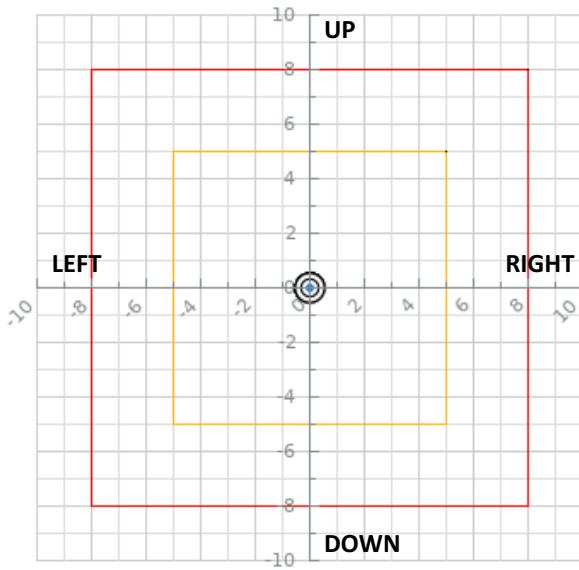
### TARGET SUMMARY

F2 was last surveyed on 19/03/2024. Movement from base was E:0mm N:0mm Z:0mm. Target is within the permitted trigger limits.

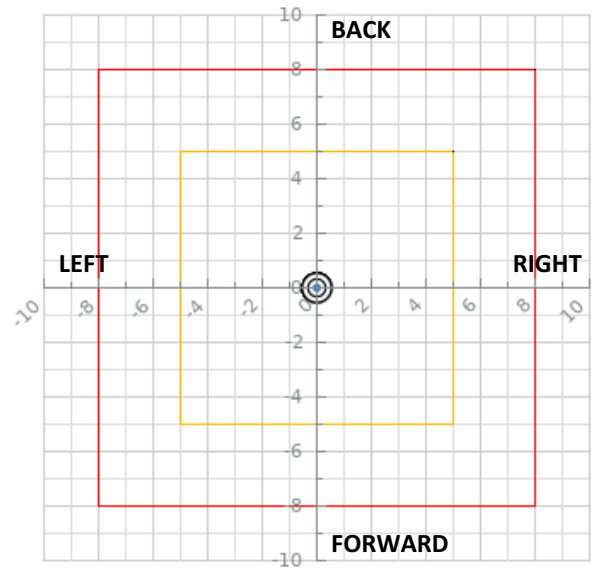
### STATUS

**NORMAL**

ELEVATION VIEW



PLAN VIEW

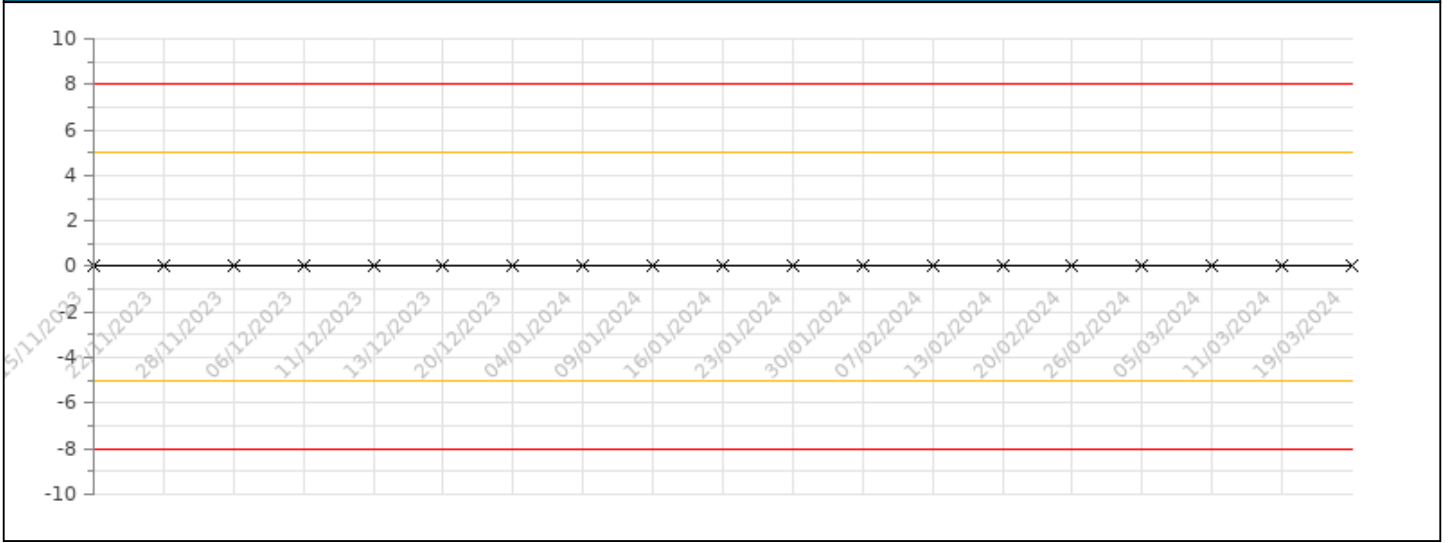


First surveyed on 15/11/2023. Last surveyed on 19/03/2024. Refer to the data tables at the back to view all the target readings, movement from base and movement from previous.


# F2

## Front of House


Movement From Base (mm) | Easting



Movement From Base (mm) | Northing



Movement From Base (mm) | Level



# F3

## Front of House

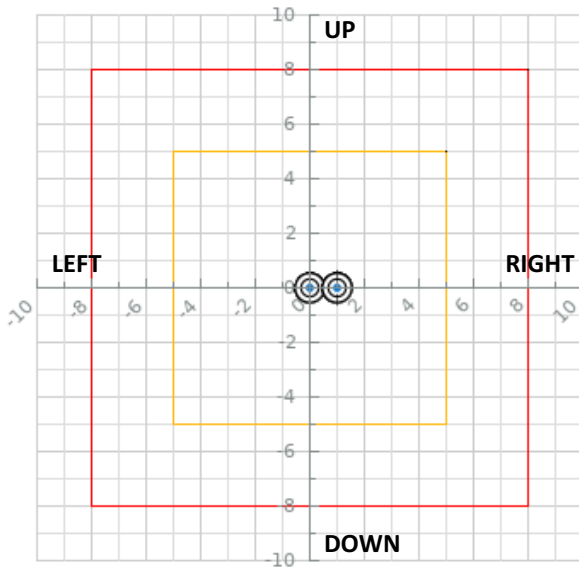
### TARGET SUMMARY

F3 was last surveyed on 19/03/2024. Movement from base was E:1mm N:-1mm Z:0mm. Target is within the permitted trigger limits.

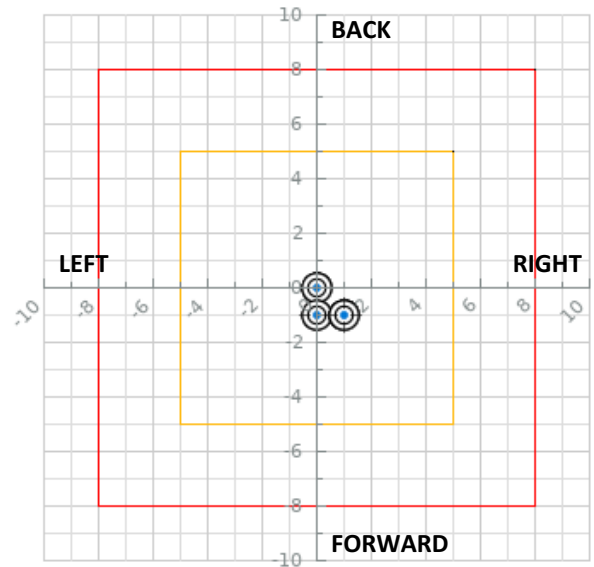
### STATUS

**NORMAL**

ELEVATION VIEW



PLAN VIEW

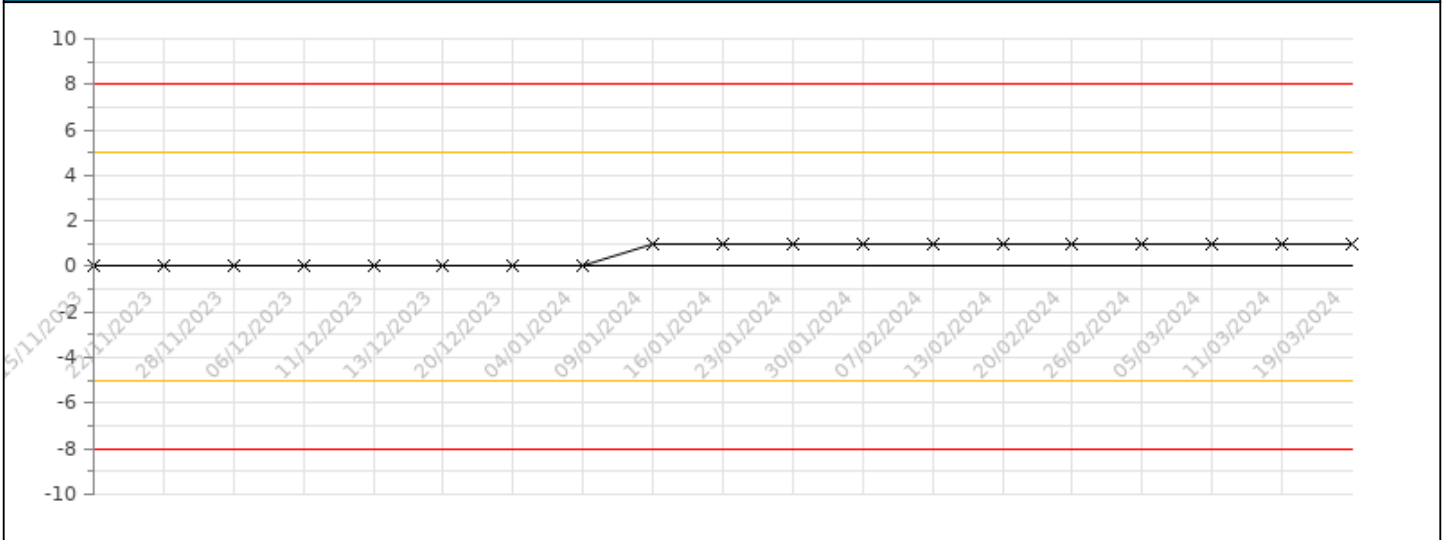


First surveyed on 15/11/2023. Last surveyed on 19/03/2024. Refer to the data tables at the back to view all the target readings, movement from base and movement from previous.

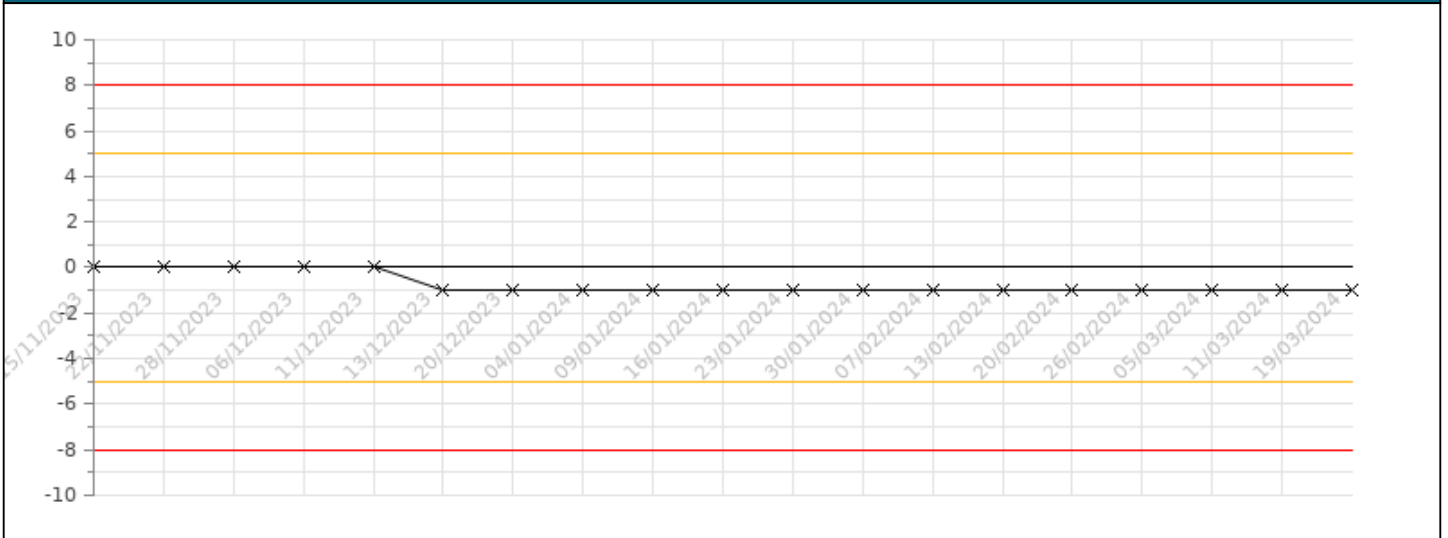
# F3

## Front of House


Movement From Base (mm) | Easting



Movement From Base (mm) | Northing



Movement From Base (mm) | Level



# F4

## Front of House

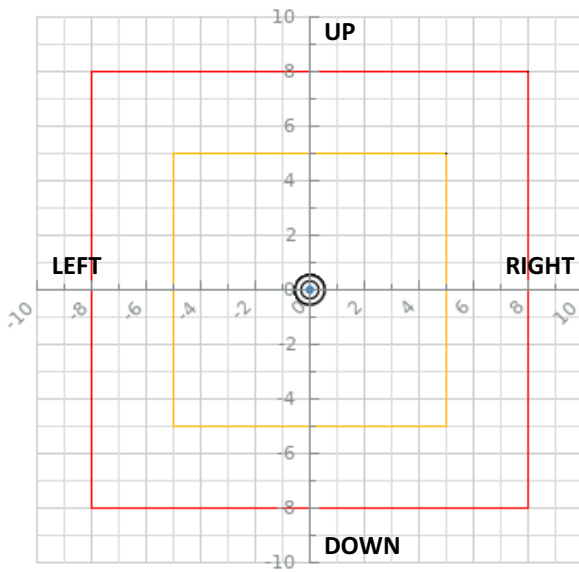
### TARGET SUMMARY

F4 was last surveyed on 19/03/2024. Movement from base was E:0mm N:0mm Z:0mm. Target is within the permitted trigger limits.

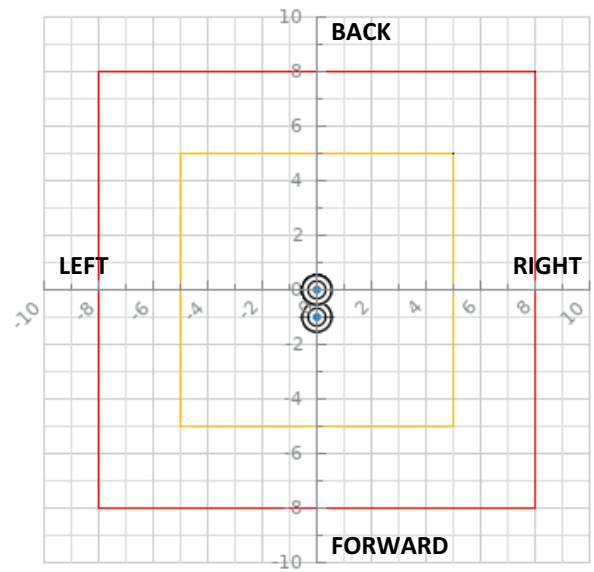
### STATUS

**NORMAL**

ELEVATION VIEW



PLAN VIEW




First surveyed on 15/11/2023. Last surveyed on 19/03/2024. Refer to the data tables at the back to view all the target readings, movement from base and movement from previous.

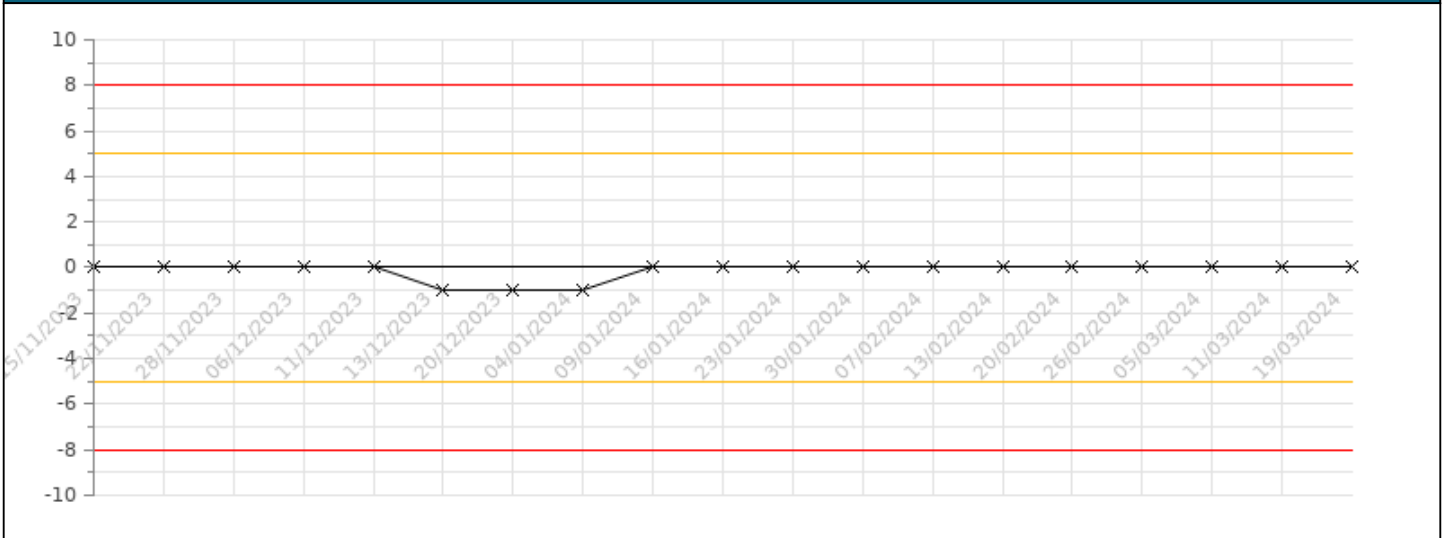
# F4

## Front of House


Movement From Base (mm) | Easting



Movement From Base (mm) | Northing



Movement From Base (mm) | Level



# F5

## Front of House

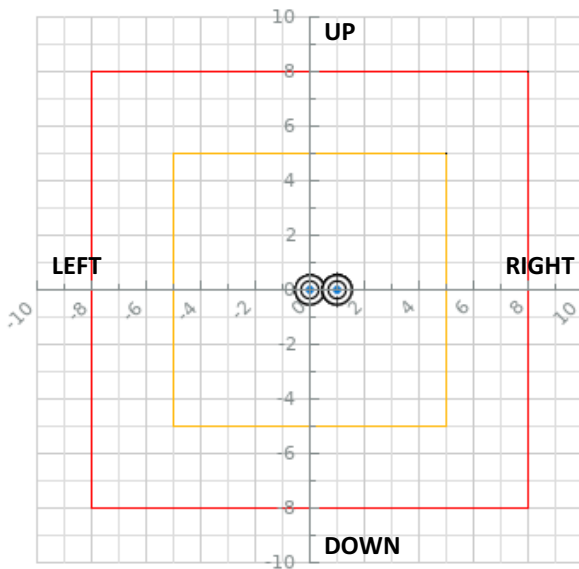
### TARGET SUMMARY

F5 was last surveyed on 19/03/2024. Movement from base was E:1mm N:-1mm Z:0mm. Target is within the permitted trigger limits.

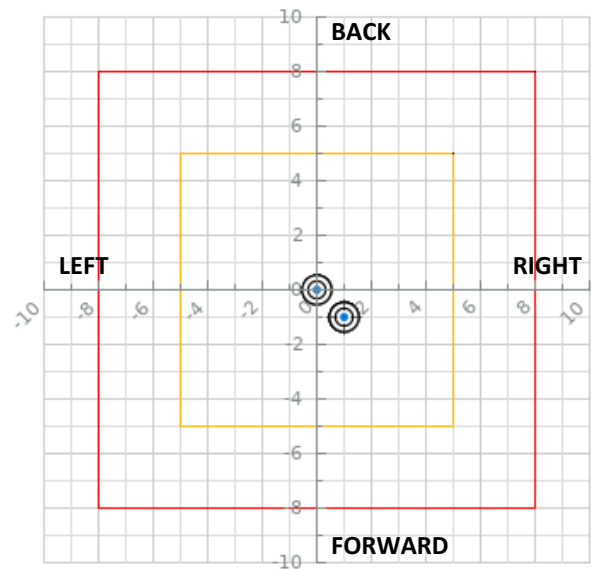
### STATUS

**NORMAL**

ELEVATION VIEW



PLAN VIEW




First surveyed on 15/11/2023. Last surveyed on 19/03/2024. Refer to the data tables at the back to view all the target readings, movement from base and movement from previous.

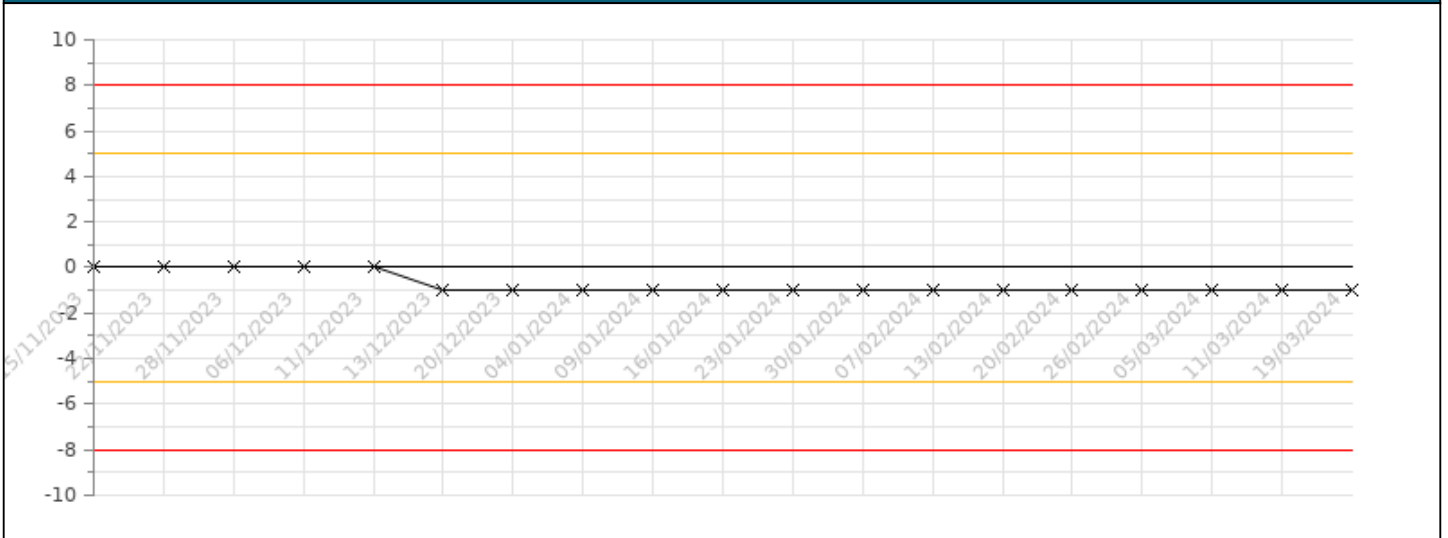
# F5

## Front of House


Movement From Base (mm) | Easting



Movement From Base (mm) | Northing



Movement From Base (mm) | Level



# F6

## Front of House

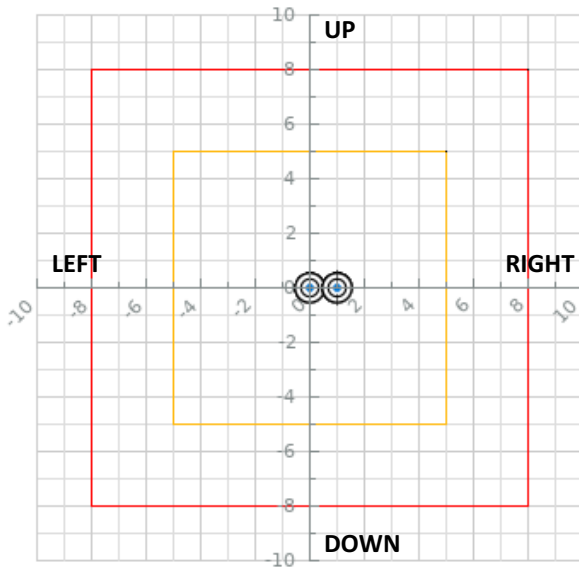
### TARGET SUMMARY

F6 was last surveyed on 19/03/2024. Movement from base was E:1mm N:1mm Z:0mm. Target is within the permitted trigger limits.

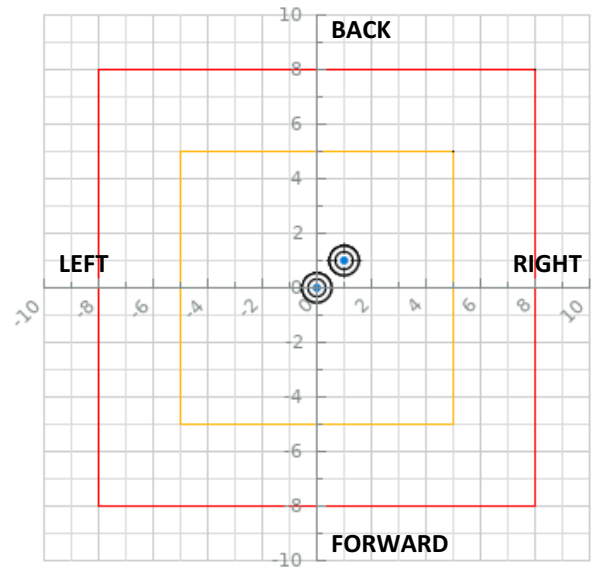
### STATUS

**NORMAL**

ELEVATION VIEW



PLAN VIEW

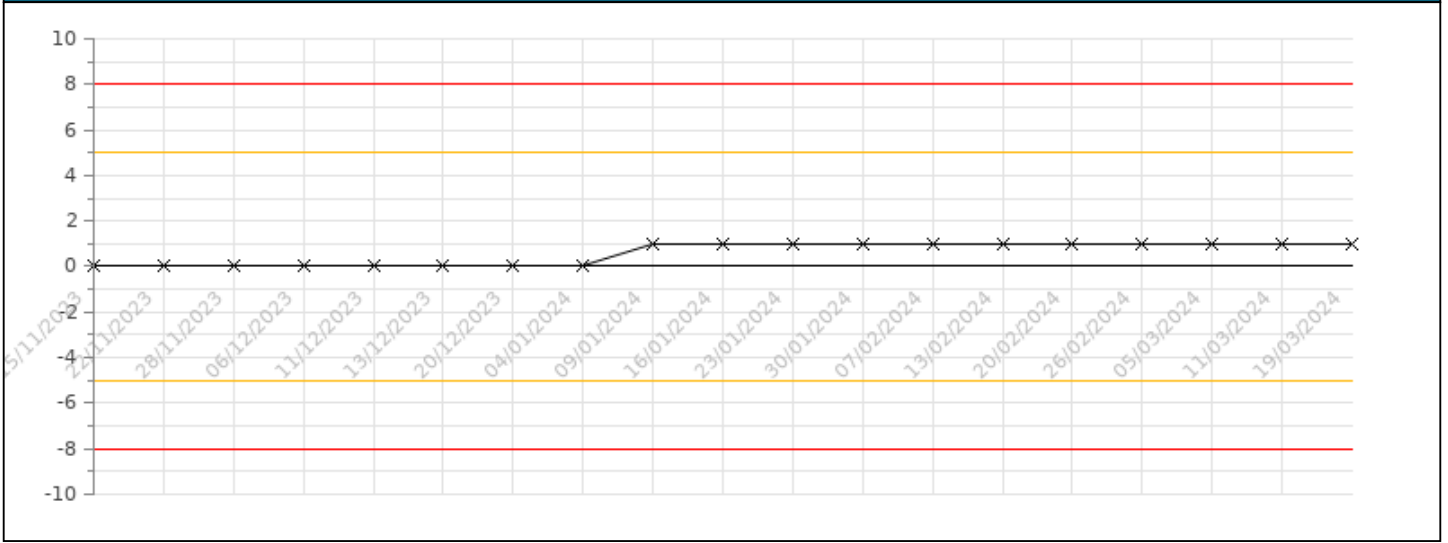


First surveyed on 15/11/2023. Last surveyed on 19/03/2024. Refer to the data tables at the back to view all the target readings, movement from base and movement from previous.

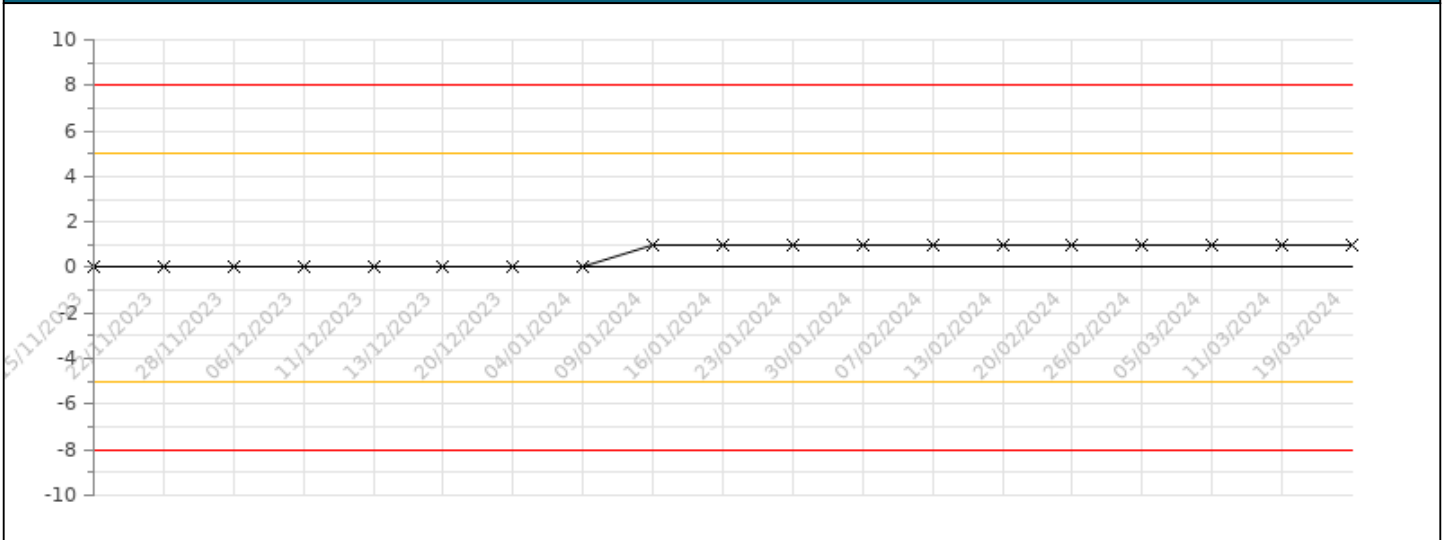
# F6

## Front of House


Movement From Base (mm) | Easting



Movement From Base (mm) | Northing



Movement From Base (mm) | Level



# F7

## Front of House

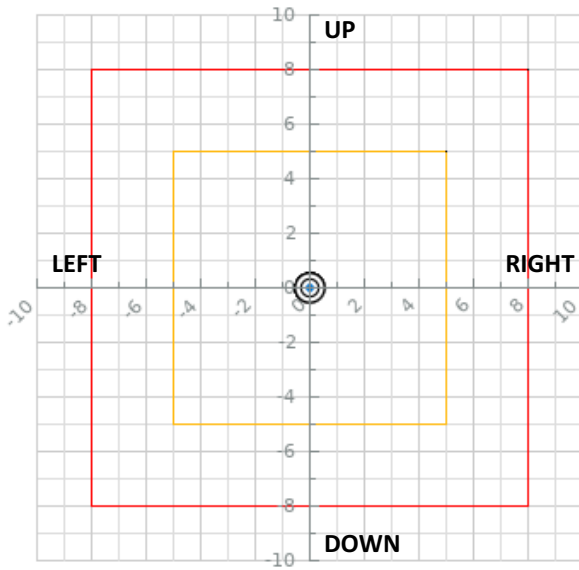
### TARGET SUMMARY

F7 was last surveyed on 19/03/2024. Movement from base was E:0mm N:1mm Z:0mm. Target is within the permitted trigger limits.

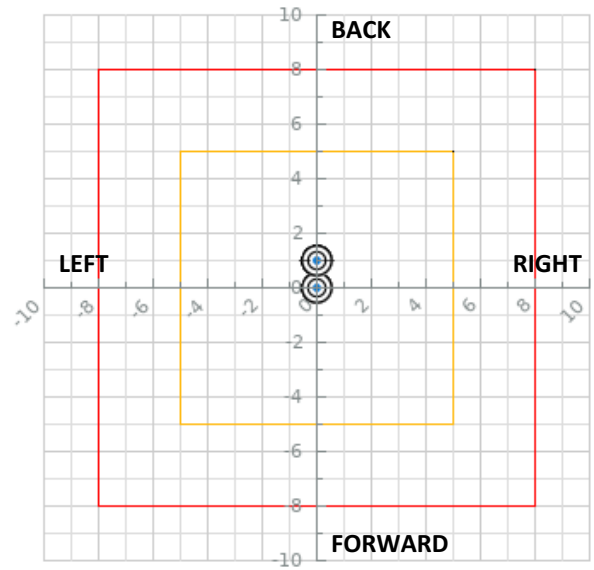
### STATUS

**NORMAL**

ELEVATION VIEW



PLAN VIEW

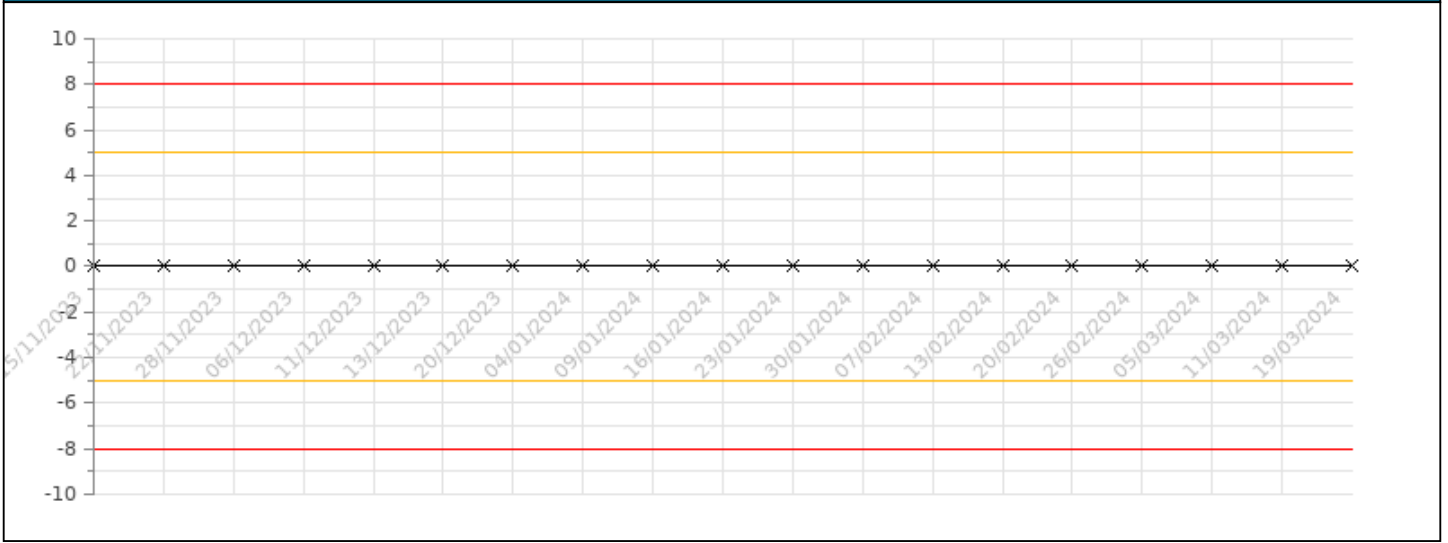


First surveyed on 15/11/2023. Last surveyed on 19/03/2024. Refer to the data tables at the back to view all the target readings, movement from base and movement from previous.

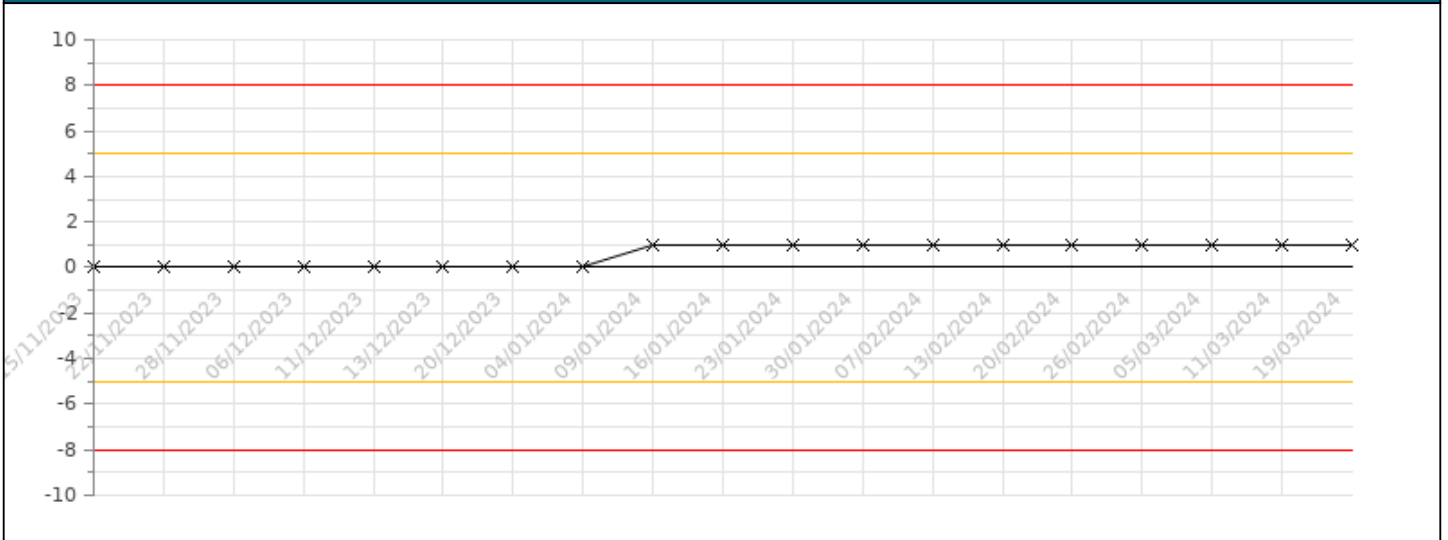
# F7

## Front of House


Movement From Base (mm) | Easting



Movement From Base (mm) | Northing



Movement From Base (mm) | Level



# F8

## Front of House

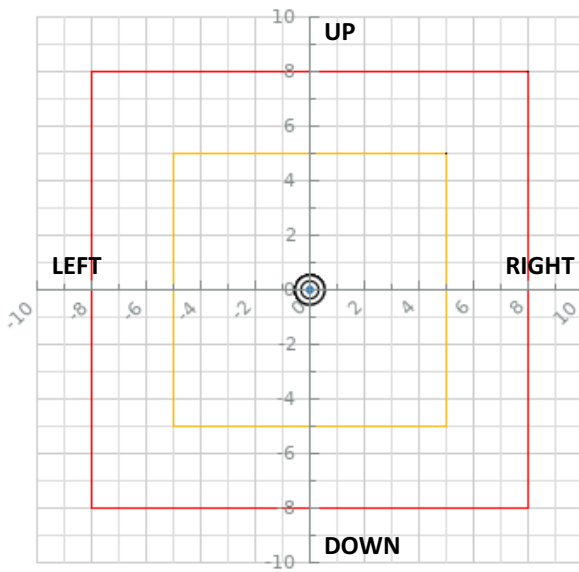
### TARGET SUMMARY

F8 was last surveyed on 19/03/2024. Movement from base was E:0mm N:0mm Z:0mm. Target is within the permitted trigger limits.

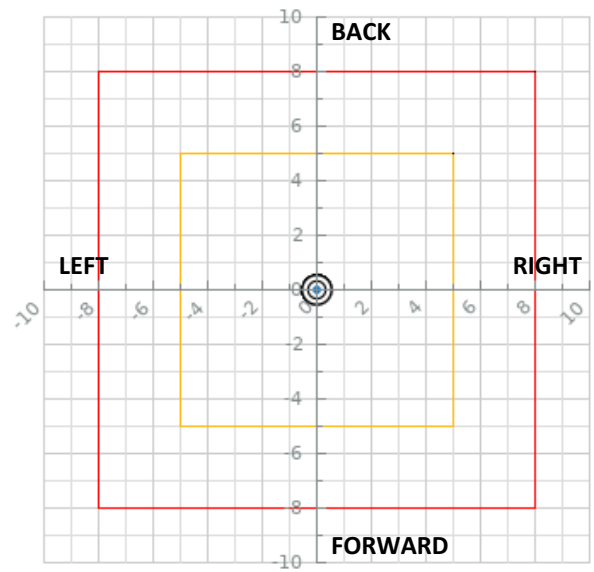
### STATUS

**NORMAL**

ELEVATION VIEW



PLAN VIEW




First surveyed on 15/11/2023. Last surveyed on 19/03/2024. Refer to the data tables at the back to view all the target readings, movement from base and movement from previous.


# F8

## Front of House


Movement From Base (mm) | Easting



Movement From Base (mm) | Northing



Movement From Base (mm) | Level



# F9

## Front of House

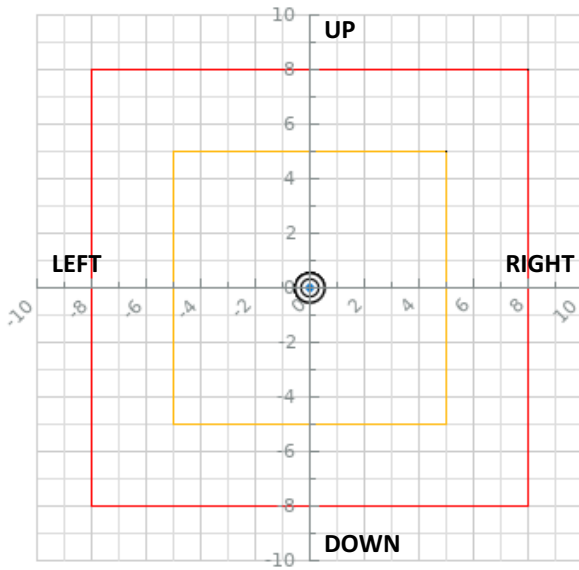
### TARGET SUMMARY

F9 was last surveyed on 19/03/2024. Movement from base was E:0mm N:0mm Z:0mm. Target is within the permitted trigger limits.

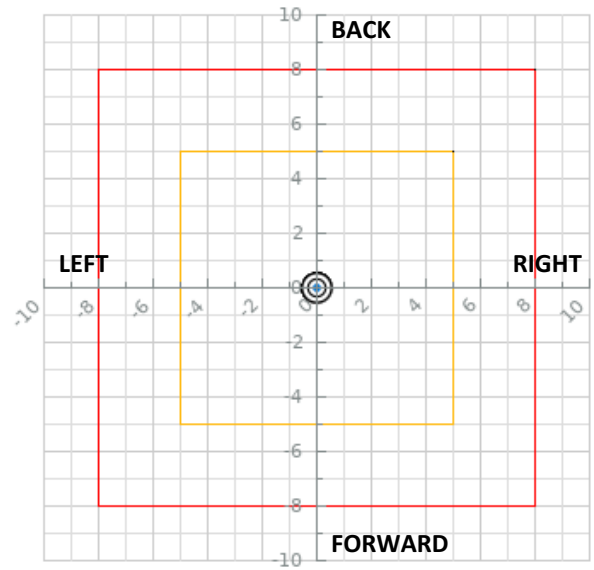
### STATUS

**NORMAL**

ELEVATION VIEW



PLAN VIEW




First surveyed on 15/11/2023. Last surveyed on 19/03/2024. Refer to the data tables at the back to view all the target readings, movement from base and movement from previous.


# F9

## Front of House


Movement From Base (mm) | Easting



Movement From Base (mm) | Northing



Movement From Base (mm) | Level



# F10

## Front of House

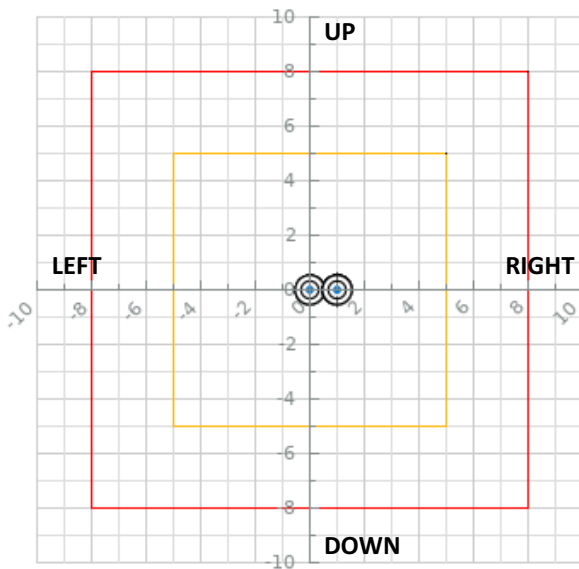
### TARGET SUMMARY

F10 was last surveyed on 19/03/2024. Movement from base was E:1mm N:-1mm Z:0mm. Target is within the permitted trigger limits.

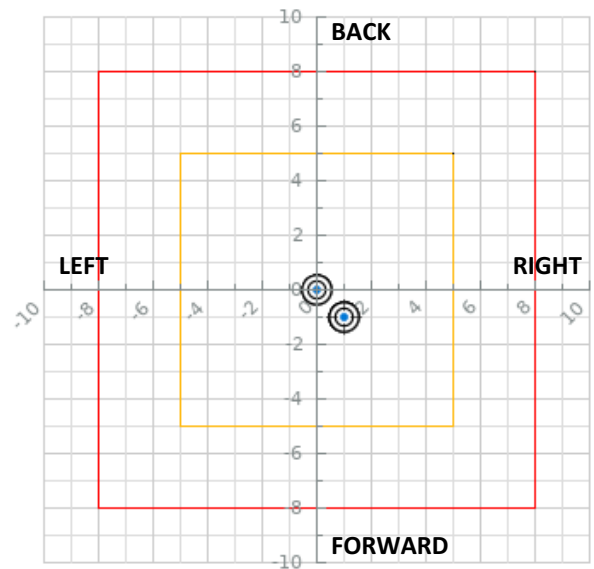
### STATUS

**NORMAL**

ELEVATION VIEW



PLAN VIEW

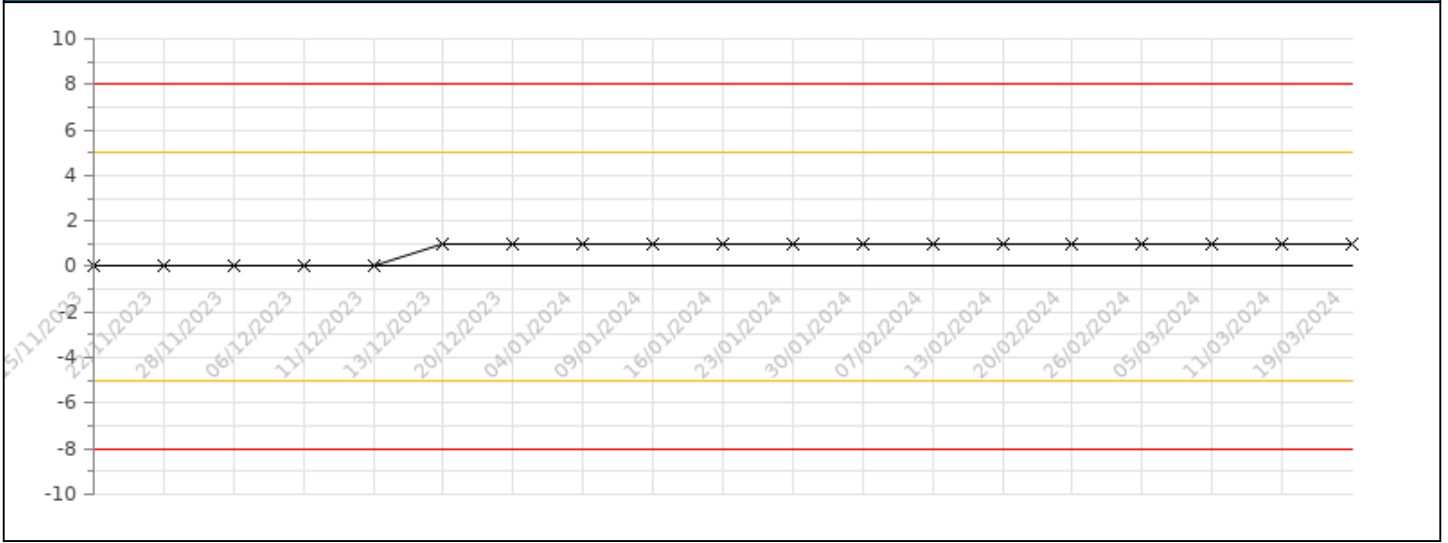


First surveyed on 15/11/2023. Last surveyed on 19/03/2024. Refer to the data tables at the back to view all the target readings, movement from base and movement from previous.


# F10

## Front of House


Movement From Base (mm) | Easting



Movement From Base (mm) | Northing



Movement From Base (mm) | Level



# F11

## Front of House

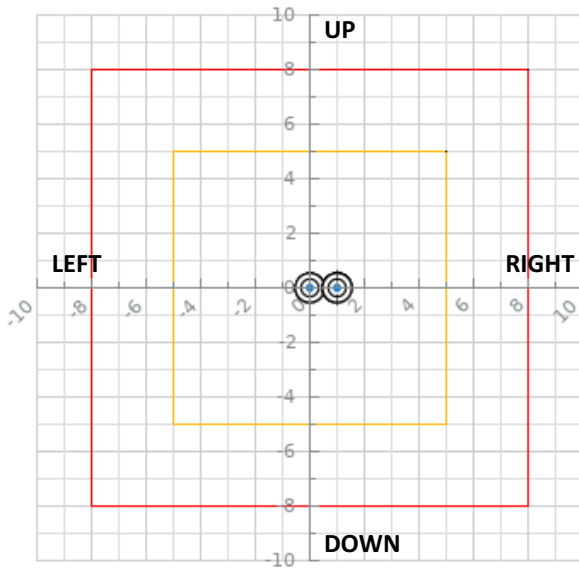
### TARGET SUMMARY

F11 was last surveyed on 19/03/2024. Movement from base was E:1mm N:0mm Z:0mm. Target is within the permitted trigger limits.

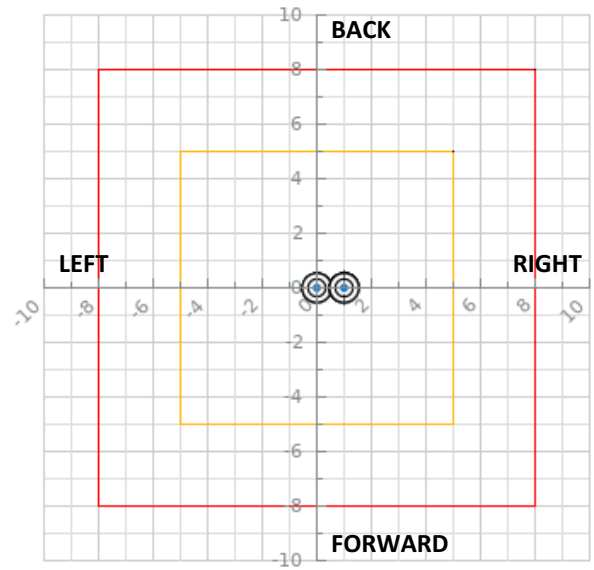
### STATUS

**NORMAL**

ELEVATION VIEW



PLAN VIEW




First surveyed on 15/11/2023. Last surveyed on 19/03/2024. Refer to the data tables at the back to view all the target readings, movement from base and movement from previous.


# F11

## Front of House


Movement From Base (mm) | Easting



Movement From Base (mm) | Northing



Movement From Base (mm) | Level



# F12

## Front of House

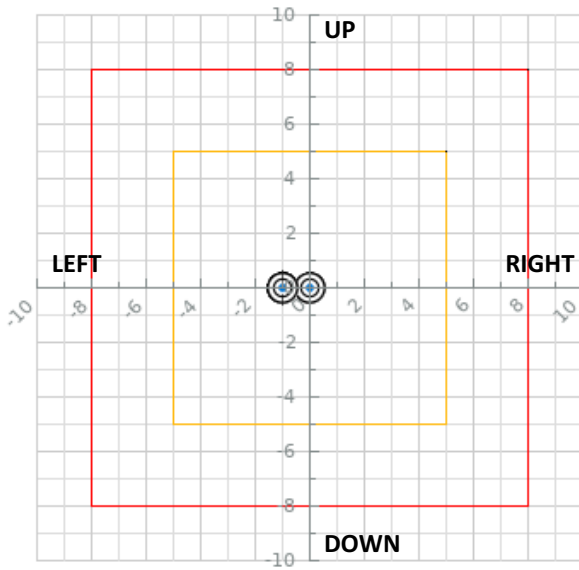
### TARGET SUMMARY

F12 was last surveyed on 19/03/2024. Movement from base was E:-1mm N:-1mm Z:0mm. Target is within the permitted trigger limits.

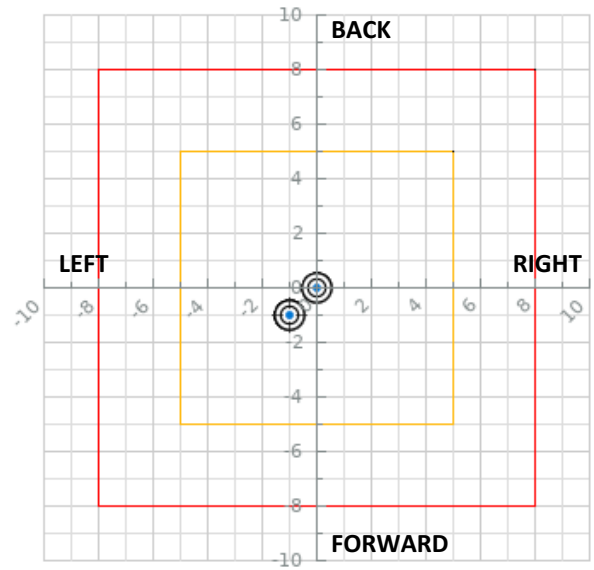
### STATUS

**NORMAL**

ELEVATION VIEW



PLAN VIEW




First surveyed on 15/11/2023. Last surveyed on 19/03/2024. Refer to the data tables at the back to view all the target readings, movement from base and movement from previous.

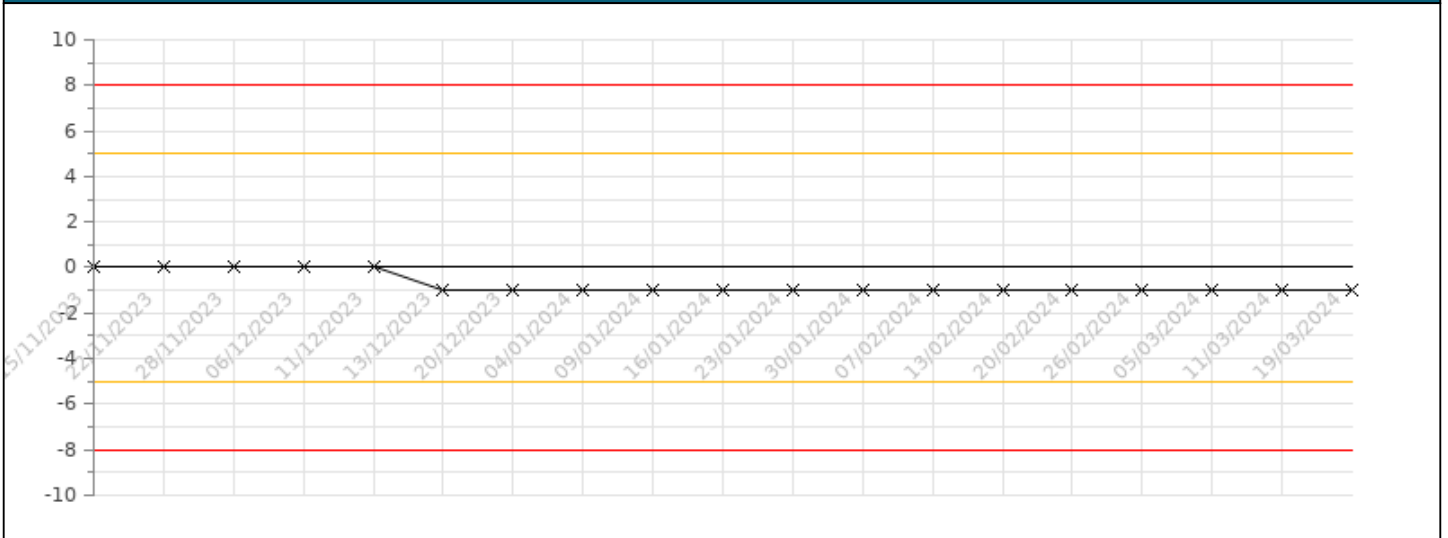
# F12

## Front of House


Movement From Base (mm) | Easting



Movement From Base (mm) | Northing



Movement From Base (mm) | Level



# F13

## Front of House

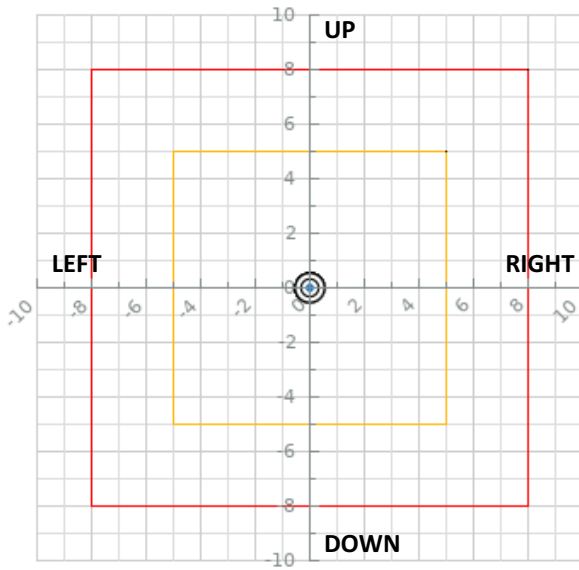
### TARGET SUMMARY

F13 was last surveyed on 19/03/2024. Movement from base was E:0mm N:0mm Z:0mm. Target is within the permitted trigger limits.

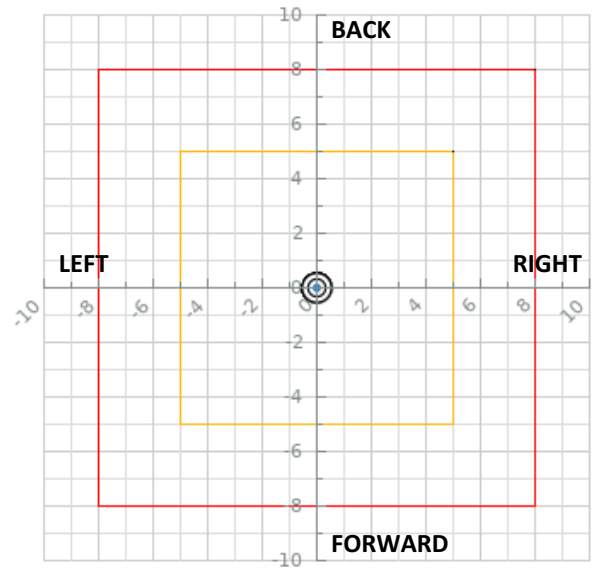
### STATUS

**NORMAL**

ELEVATION VIEW



PLAN VIEW

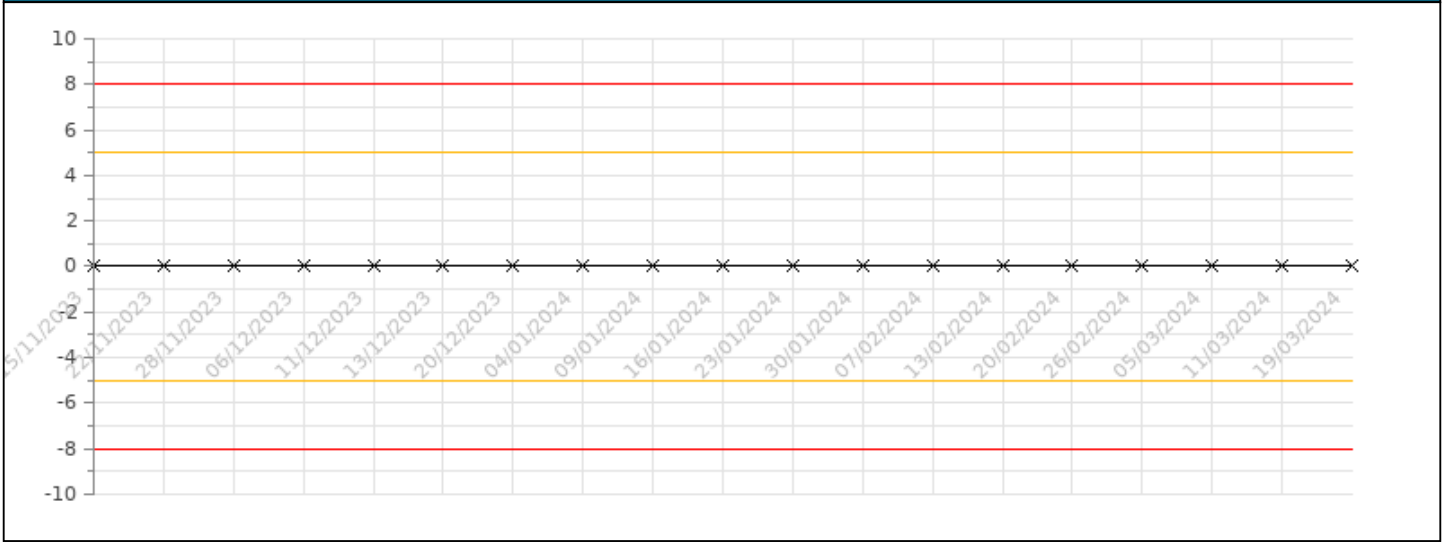


First surveyed on 15/11/2023. Last surveyed on 19/03/2024. Refer to the data tables at the back to view all the target readings, movement from base and movement from previous.


# F13

## Front of House


Movement From Base (mm) | Easting



Movement From Base (mm) | Northing



Movement From Base (mm) | Level



# F14

## Front of House

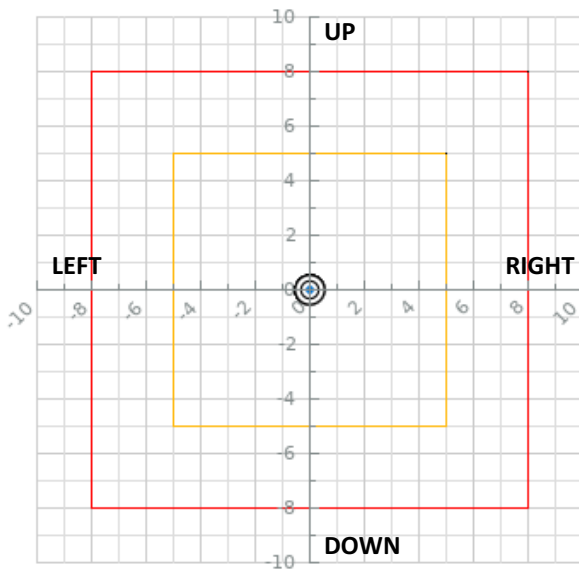
### TARGET SUMMARY

F14 was last surveyed on 19/03/2024. Movement from base was E:0mm N:0mm Z:0mm. Target is within the permitted trigger limits.

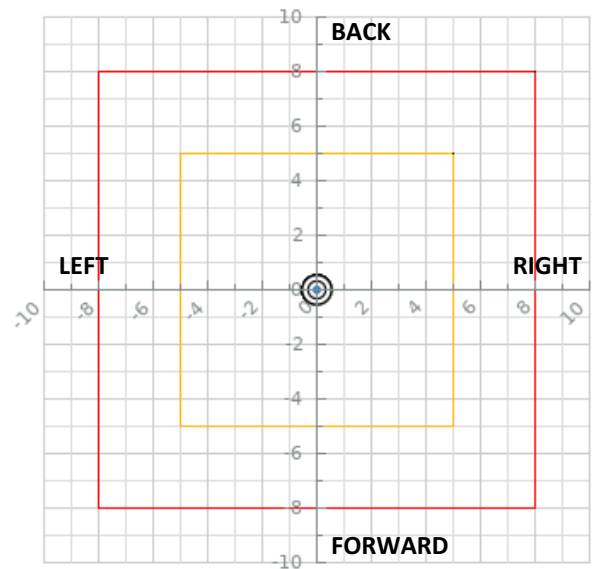
### STATUS

**NORMAL**

ELEVATION VIEW



PLAN VIEW




First surveyed on 15/11/2023. Last surveyed on 19/03/2024. Refer to the data tables at the back to view all the target readings, movement from base and movement from previous.


# F14

## Front of House


Movement From Base (mm) | Easting



Movement From Base (mm) | Northing



Movement From Base (mm) | Level



# F15

## Front of House

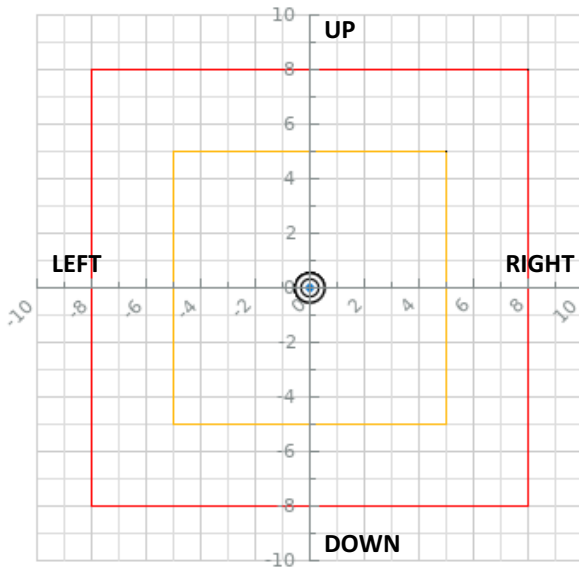
### TARGET SUMMARY

F15 was last surveyed on 19/03/2024. Movement from base was E:0mm N:-1mm Z:0mm. Target is within the permitted trigger limits.

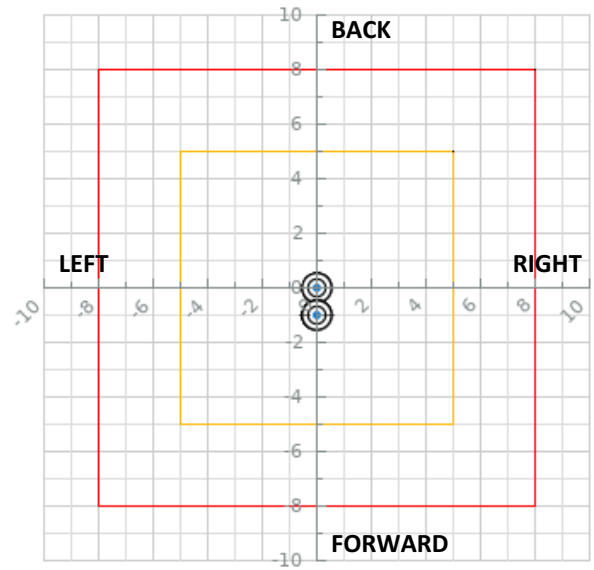
### STATUS

**NORMAL**

ELEVATION VIEW



PLAN VIEW




First surveyed on 15/11/2023. Last surveyed on 19/03/2024. Refer to the data tables at the back to view all the target readings, movement from base and movement from previous.

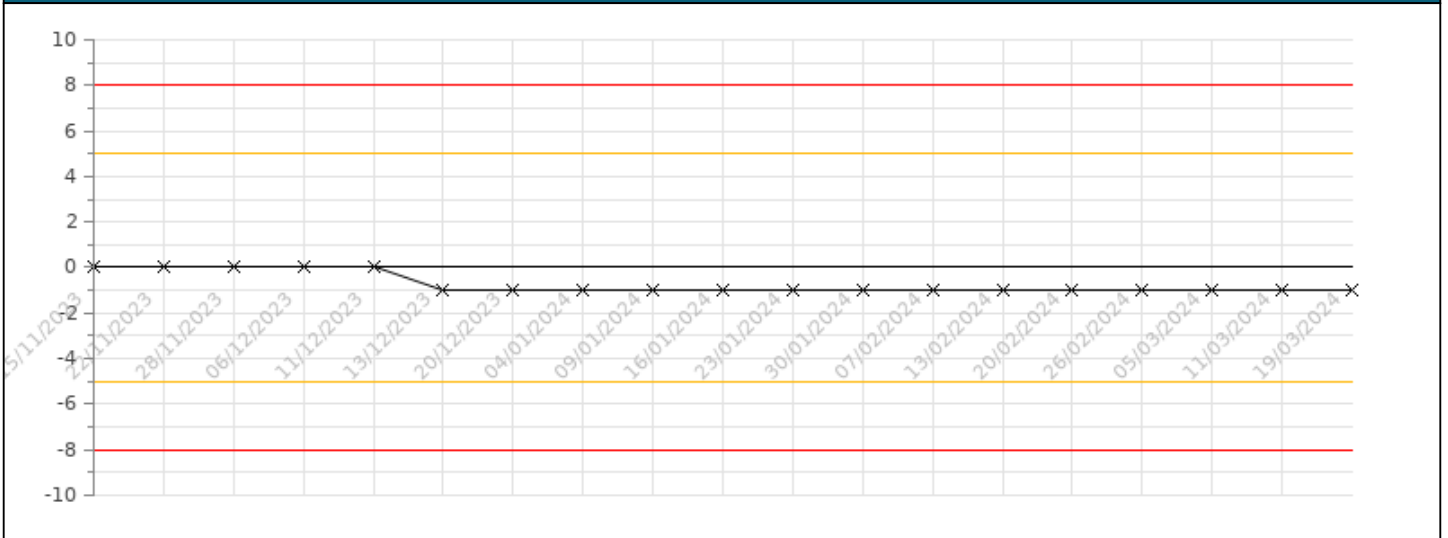
# F15

## Front of House


Movement From Base (mm) | Easting



Movement From Base (mm) | Northing



Movement From Base (mm) | Level



# F16

## Front of House

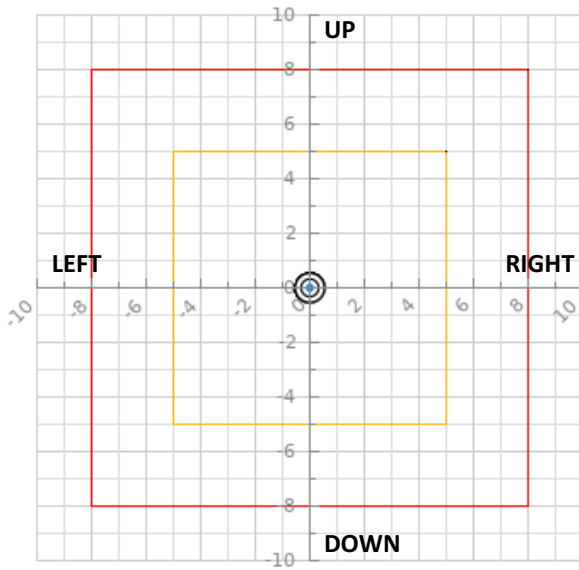
### TARGET SUMMARY

F16 was last surveyed on 19/03/2024. Movement from base was E:0mm N:0mm Z:0mm. Target is within the permitted trigger limits.

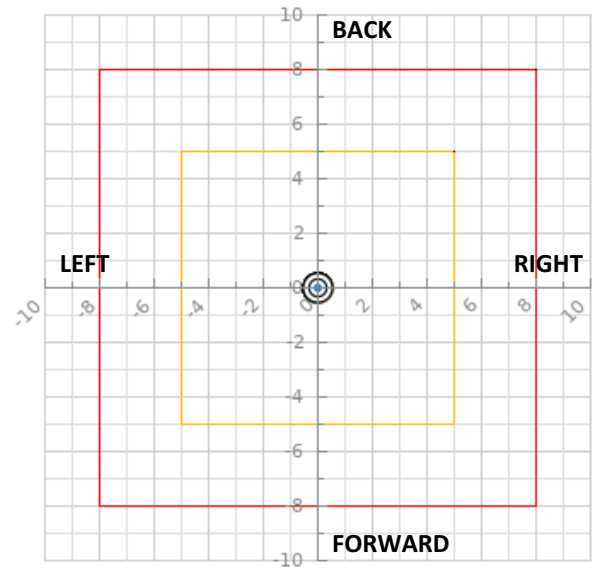
### STATUS

**NORMAL**

ELEVATION VIEW



PLAN VIEW




First surveyed on 15/11/2023. Last surveyed on 19/03/2024. Refer to the data tables at the back to view all the target readings, movement from base and movement from previous.


# F16

## Front of House


Movement From Base (mm) | Easting



Movement From Base (mm) | Northing



Movement From Base (mm) | Level



# F17

## Front of House

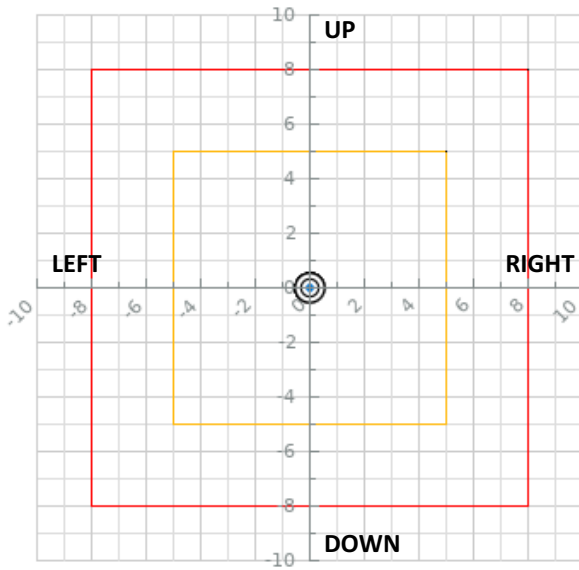
### TARGET SUMMARY

F17 was last surveyed on 19/03/2024. Movement from base was E:0mm N:0mm Z:0mm. Target is within the permitted trigger limits.

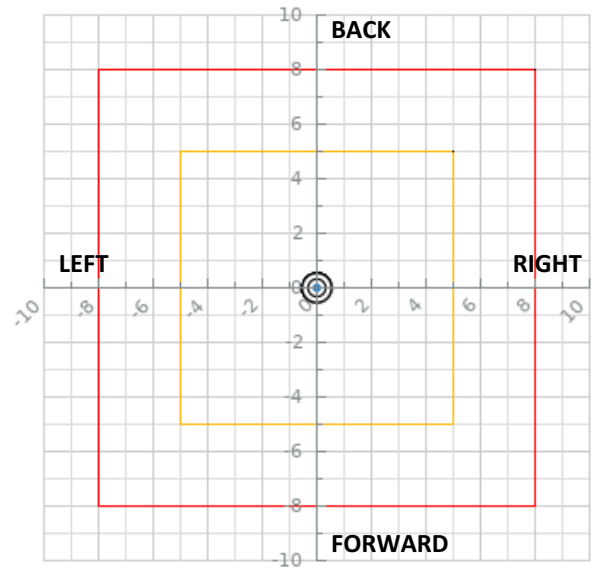
### STATUS

**NORMAL**

ELEVATION VIEW



PLAN VIEW




First surveyed on 15/11/2023. Last surveyed on 19/03/2024. Refer to the data tables at the back to view all the target readings, movement from base and movement from previous.


# F17

## Front of House


Movement From Base (mm) | Easting



Movement From Base (mm) | Northing



Movement From Base (mm) | Level



# F18

## Front of House

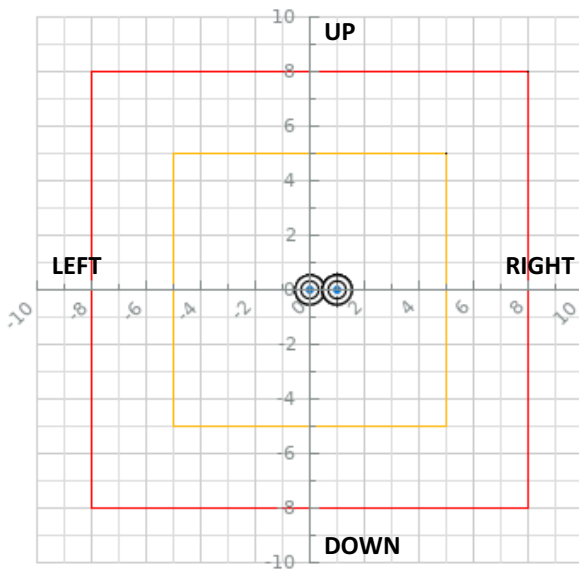
### TARGET SUMMARY

F18 was last surveyed on 19/03/2024. Movement from base was E:1mm N:-1mm Z:0mm. Target is within the permitted trigger limits.

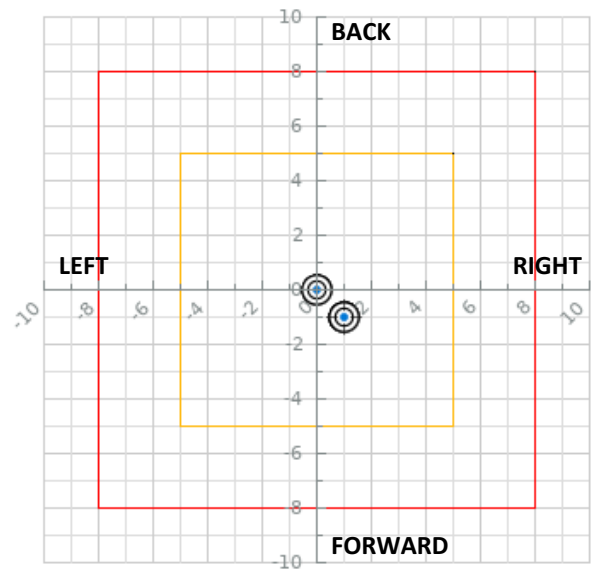
### STATUS

**NORMAL**

ELEVATION VIEW



PLAN VIEW




First surveyed on 15/11/2023. Last surveyed on 19/03/2024. Refer to the data tables at the back to view all the target readings, movement from base and movement from previous.

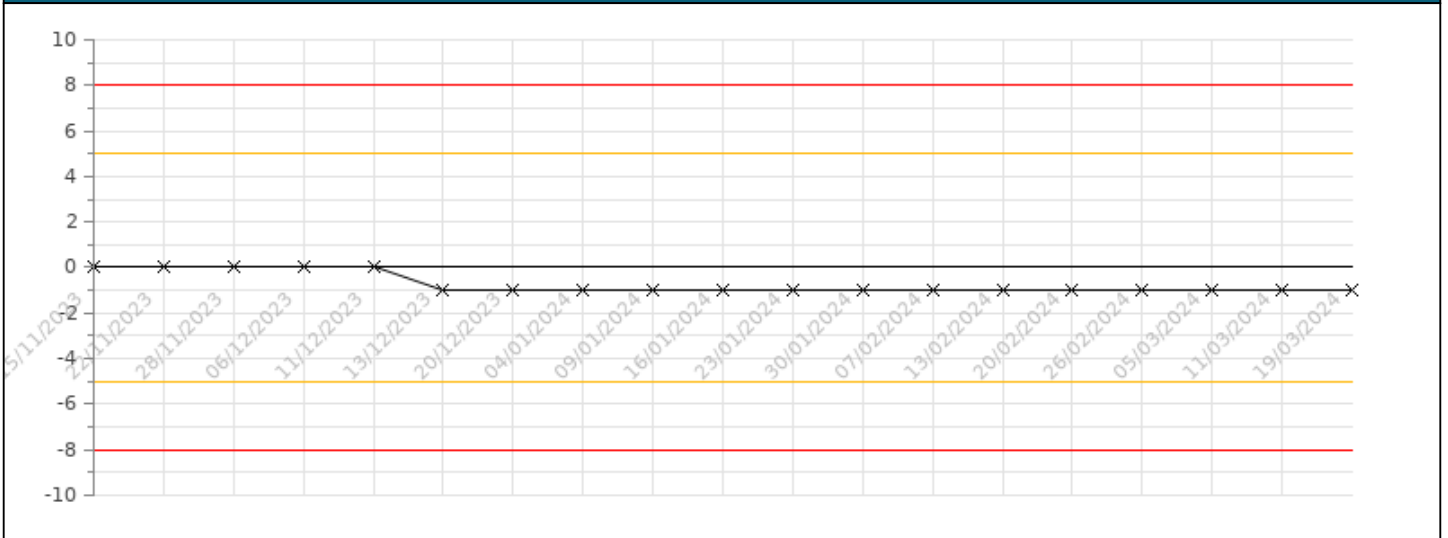
# F18

## Front of House


Movement From Base (mm) | Easting



Movement From Base (mm) | Northing



Movement From Base (mm) | Level



# F19

## Front of House

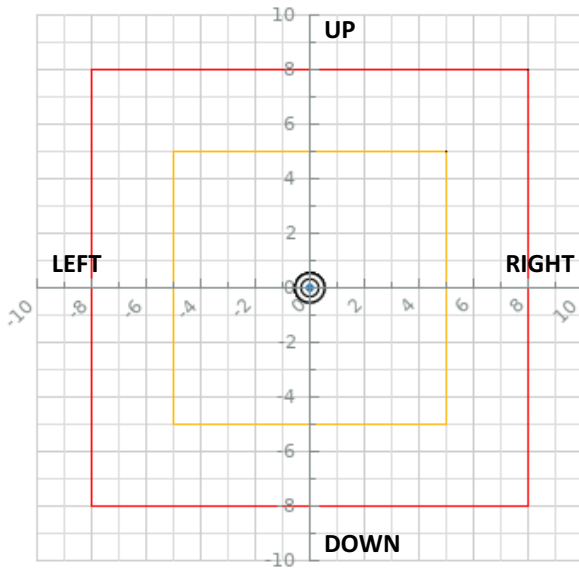
### TARGET SUMMARY

F19 was last surveyed on 19/03/2024. Movement from base was E:0mm N:0mm Z:0mm. Target is within the permitted trigger limits.

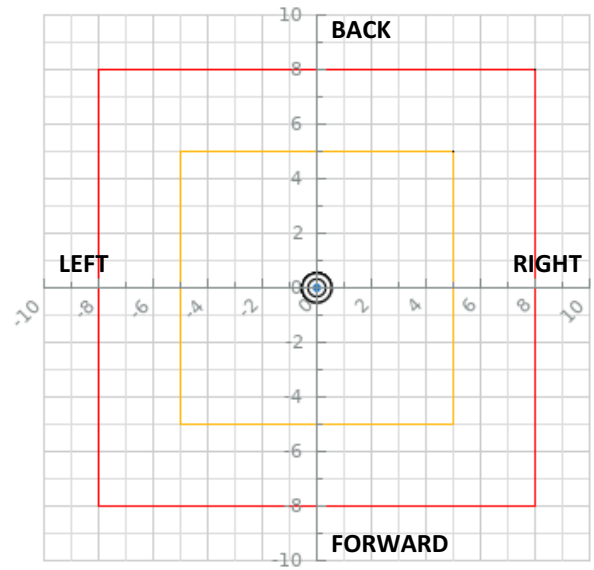
### STATUS

**NORMAL**

ELEVATION VIEW



PLAN VIEW

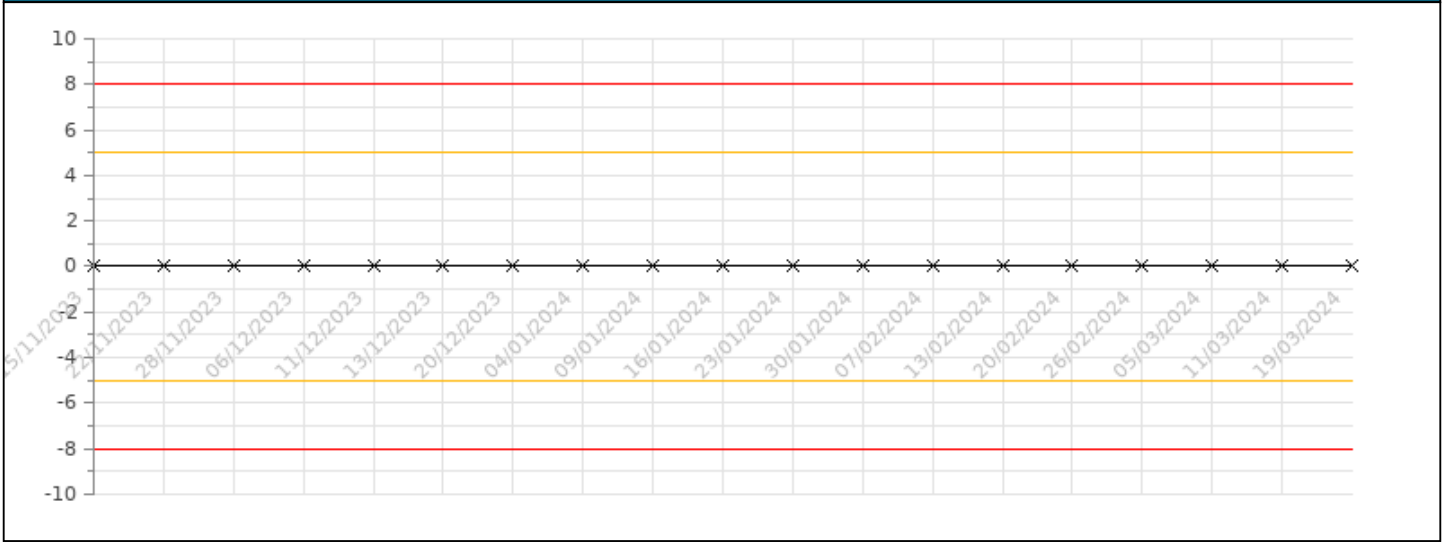


First surveyed on 15/11/2023. Last surveyed on 19/03/2024. Refer to the data tables at the back to view all the target readings, movement from base and movement from previous.


# F19

## Front of House


Movement From Base (mm) | Easting



Movement From Base (mm) | Northing



Movement From Base (mm) | Level



# F20

## Front of House

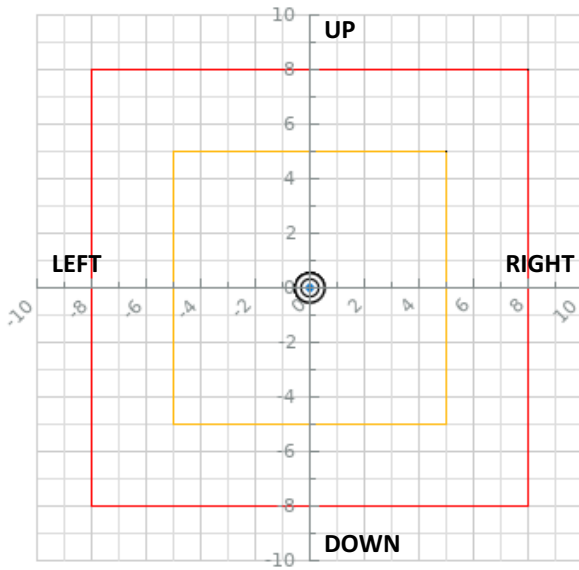
### TARGET SUMMARY

F20 was last surveyed on 19/03/2024. Movement from base was E:0mm N:0mm Z:0mm. Target is within the permitted trigger limits.

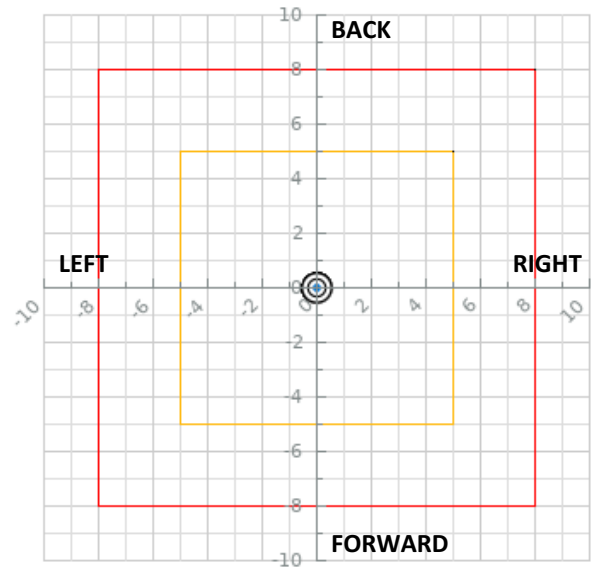
### STATUS

**NORMAL**

ELEVATION VIEW



PLAN VIEW




First surveyed on 15/11/2023. Last surveyed on 19/03/2024. Refer to the data tables at the back to view all the target readings, movement from base and movement from previous.


# F20

## Front of House


Movement From Base (mm) | Easting



Movement From Base (mm) | Northing



Movement From Base (mm) | Level



# PW1

## Party Wall House

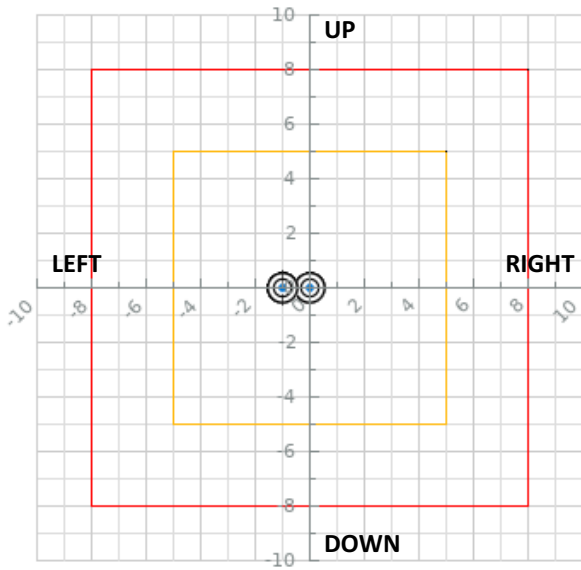
### TARGET SUMMARY

PW1 was last surveyed on 19/03/2024. Movement from base was E:-1mm N:0mm Z:0mm. Target is within the permitted trigger limits.

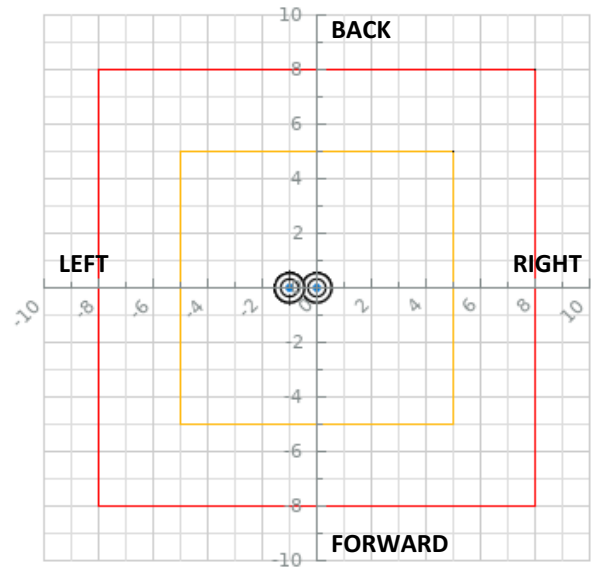
### STATUS

**NORMAL**

ELEVATION VIEW



PLAN VIEW

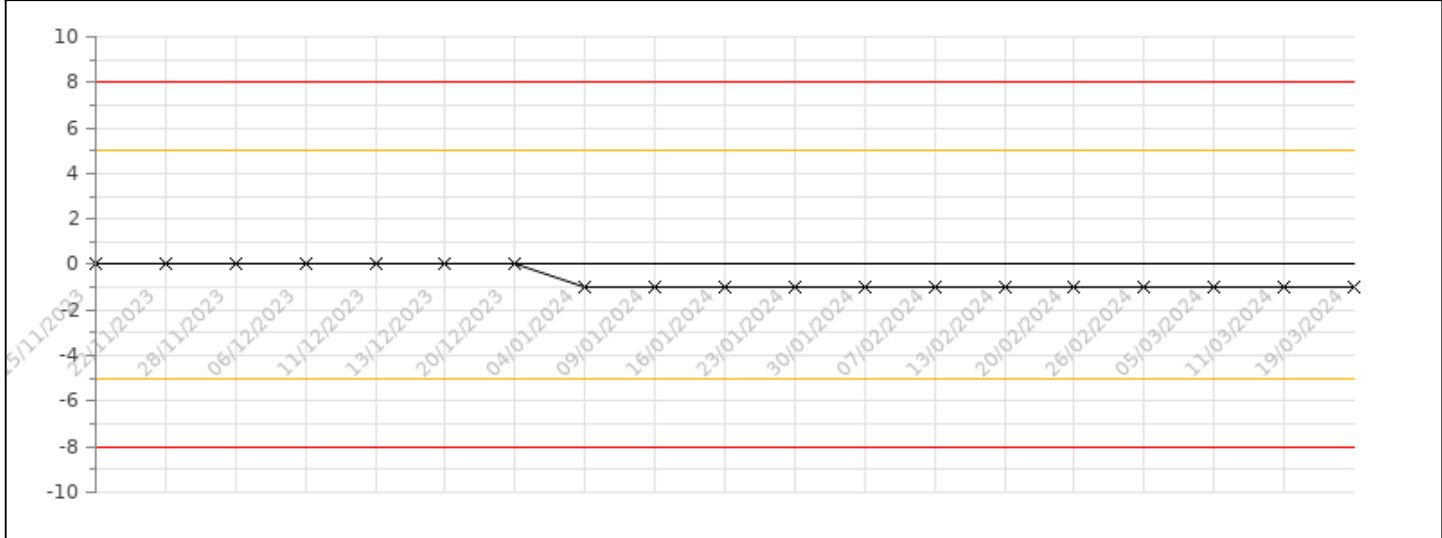


First surveyed on 15/11/2023. Last surveyed on 19/03/2024. Refer to the data tables at the back to view all the target readings, movement from base and movement from previous.


# PW1

## Party Wall House


Movement From Base (mm) | Easting



Movement From Base (mm) | Northing



Movement From Base (mm) | Level



# PW2

## Party Wall House

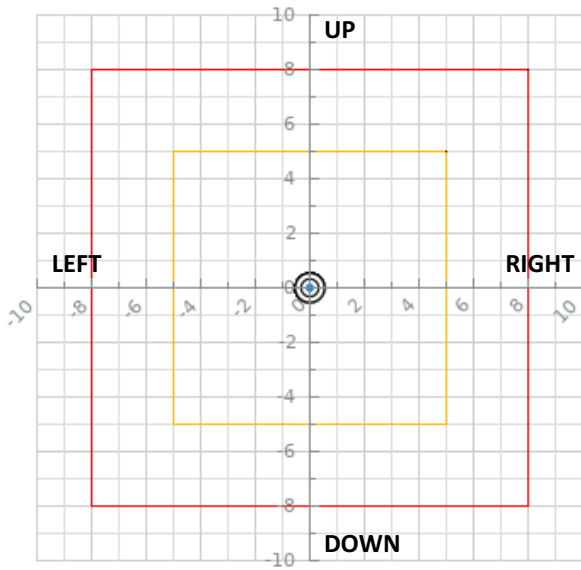
### TARGET SUMMARY

PW2 was last surveyed on 19/03/2024. Movement from base was E:0mm N:1mm Z:0mm. Target is within the permitted trigger limits.

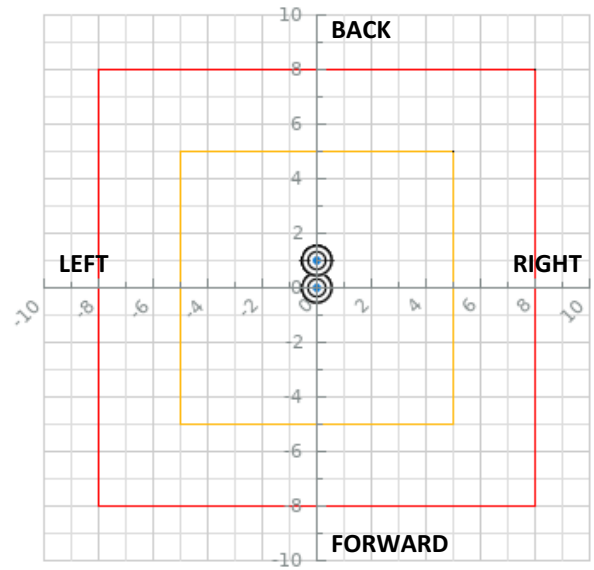
### STATUS

**NORMAL**

ELEVATION VIEW



PLAN VIEW




First surveyed on 15/11/2023. Last surveyed on 19/03/2024. Refer to the data tables at the back to view all the target readings, movement from base and movement from previous.


# PW2

## Party Wall House


**Movement From Base (mm) | Easting**



**Movement From Base (mm) | Northing**



**Movement From Base (mm) | Level**



# PW3

## Party Wall House

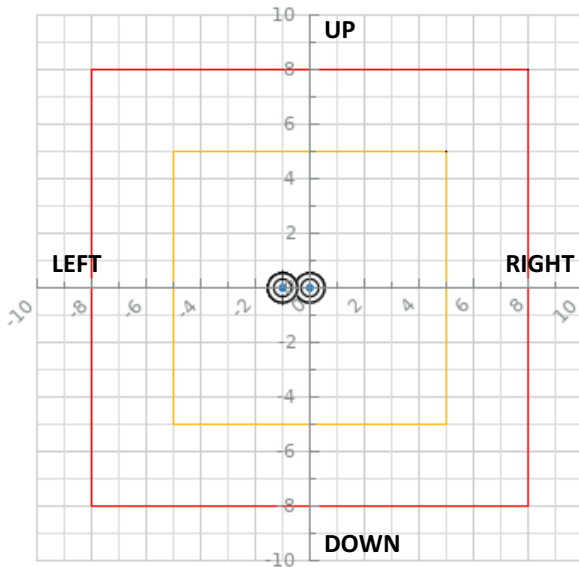
### TARGET SUMMARY

PW3 was last surveyed on 19/03/2024. Movement from base was E:-1mm N:-1mm Z:0mm. Target is within the permitted trigger limits.

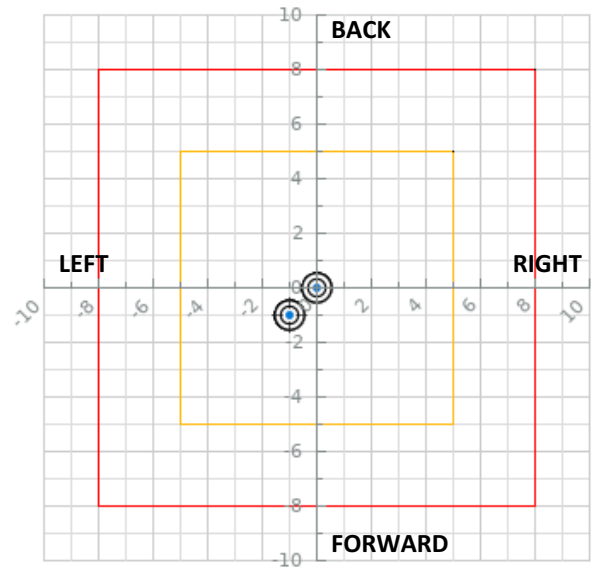
### STATUS

**NORMAL**

ELEVATION VIEW



PLAN VIEW

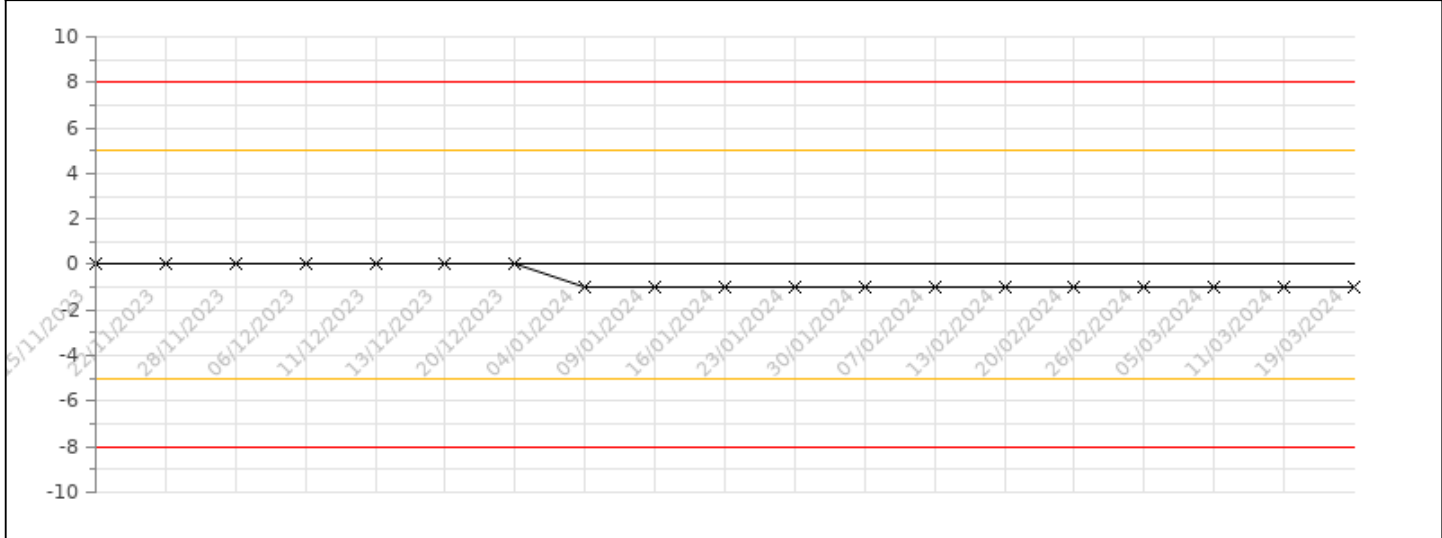


First surveyed on 15/11/2023. Last surveyed on 19/03/2024. Refer to the data tables at the back to view all the target readings, movement from base and movement from previous.

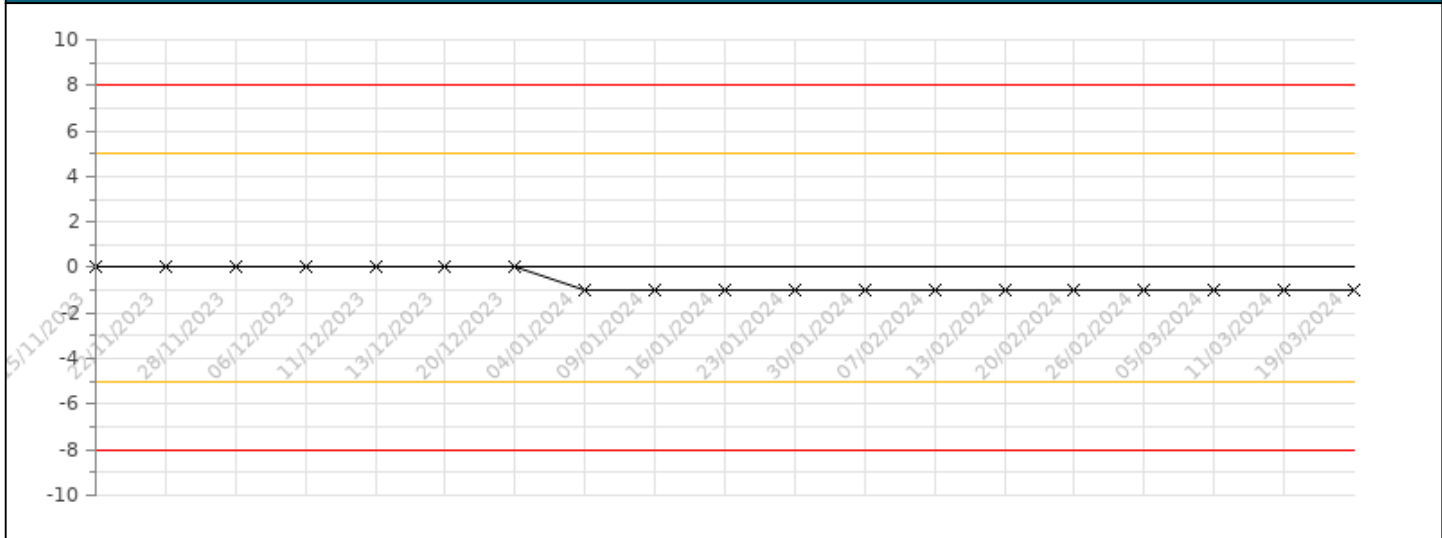
# PW3

## Party Wall House


Movement From Base (mm) | Easting



Movement From Base (mm) | Northing



Movement From Base (mm) | Level



# PW4

## Party Wall House

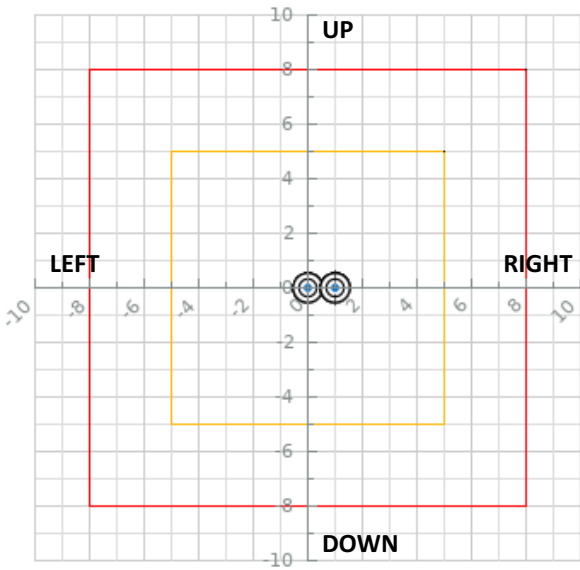
### TARGET SUMMARY

PW4 was last surveyed on 19/03/2024. Movement from base was E:1mm N:1mm Z:0mm. Target is within the permitted trigger limits.

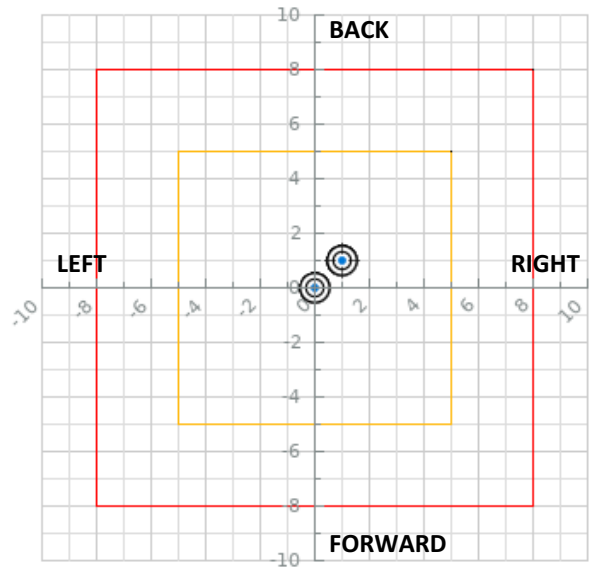
### STATUS

**NORMAL**

ELEVATION VIEW



PLAN VIEW




First surveyed on 15/11/2023. Last surveyed on 19/03/2024. Refer to the data tables at the back to view all the target readings, movement from base and movement from previous.


# PW4

## Party Wall House


### Movement From Base (mm) | Easting



### Movement From Base (mm) | Northing



### Movement From Base (mm) | Level



# PW5

## Party Wall House

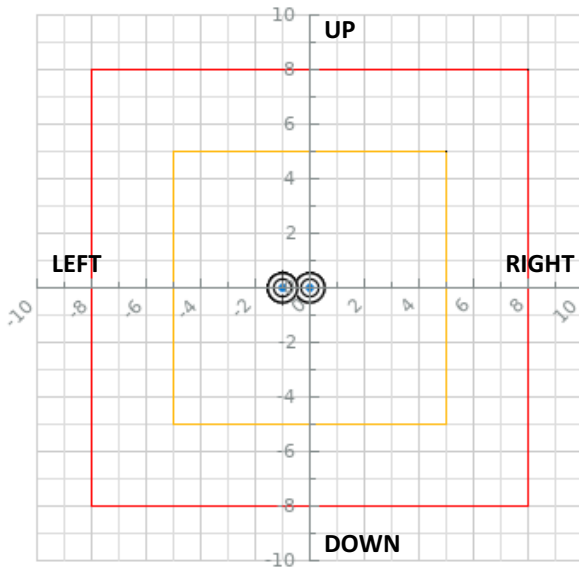
### TARGET SUMMARY

PW5 was last surveyed on 19/03/2024. Movement from base was E:-1mm N:-1mm Z:0mm. Target is within the permitted trigger limits.

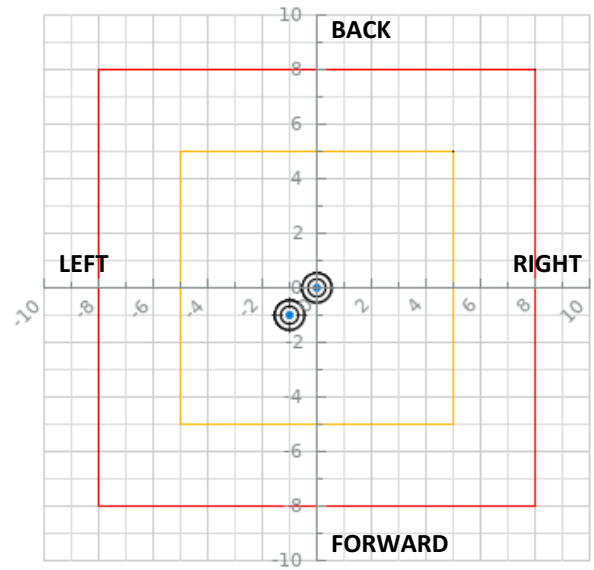
### STATUS

**NORMAL**

ELEVATION VIEW



PLAN VIEW

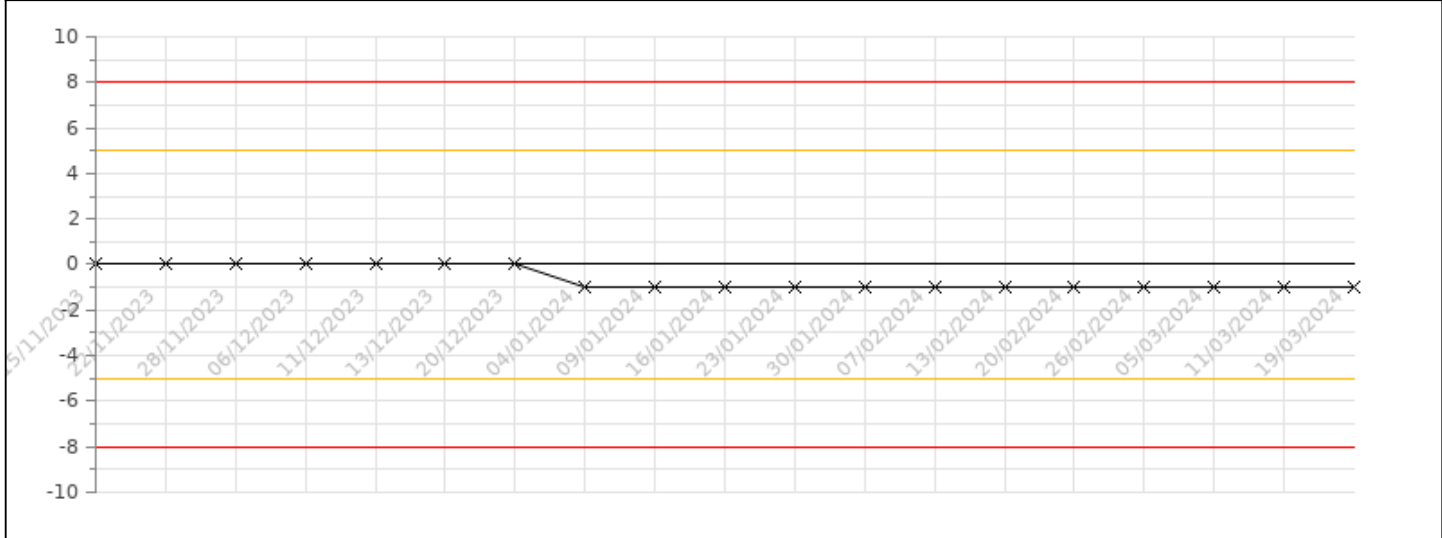


First surveyed on 15/11/2023. Last surveyed on 19/03/2024. Refer to the data tables at the back to view all the target readings, movement from base and movement from previous.

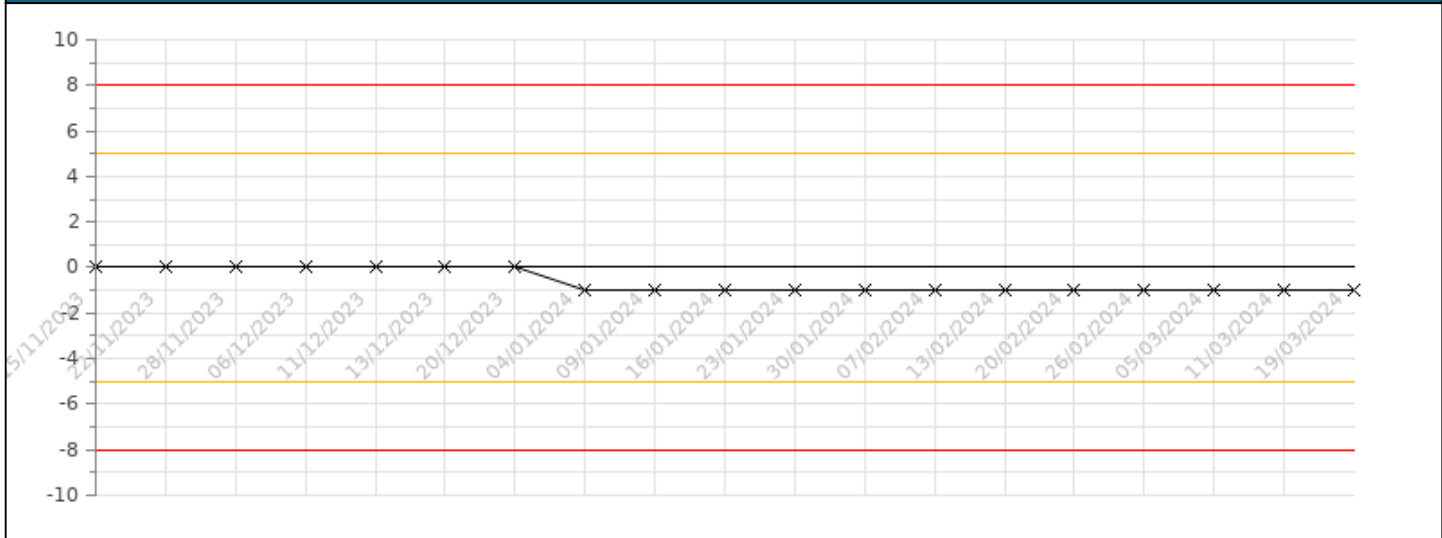
# PW5

## Party Wall House


### Movement From Base (mm) | Easting



### Movement From Base (mm) | Northing



### Movement From Base (mm) | Level



# PW6

## Party Wall House

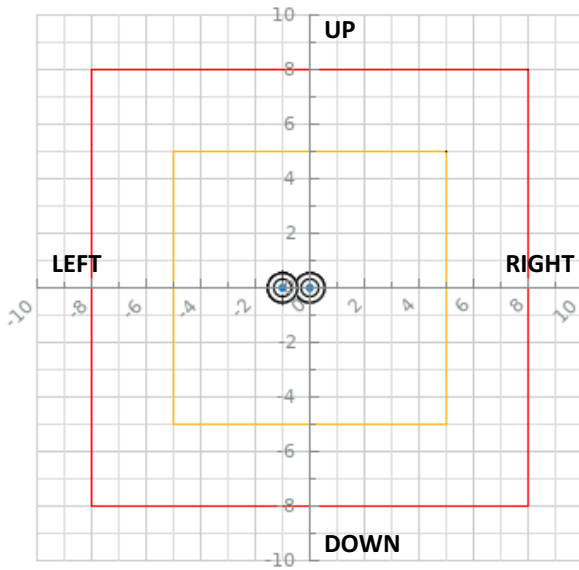
### TARGET SUMMARY

PW6 was last surveyed on 19/03/2024. Movement from base was E:-1mm N:1mm Z:0mm. Target is within the permitted trigger limits.

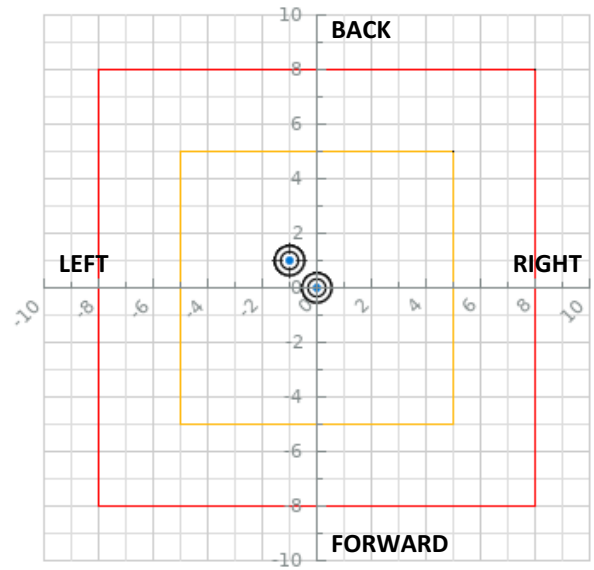
### STATUS

**NORMAL**

ELEVATION VIEW



PLAN VIEW

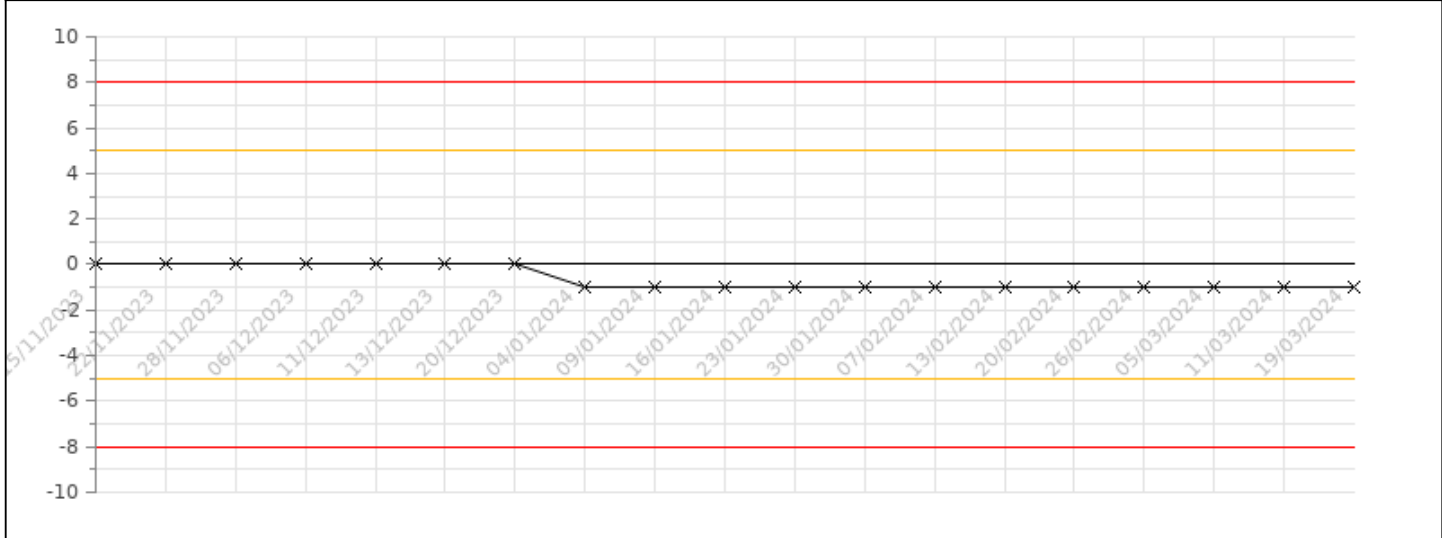


First surveyed on 15/11/2023. Last surveyed on 19/03/2024. Refer to the data tables at the back to view all the target readings, movement from base and movement from previous.


# PW6

## Party Wall House


### Movement From Base (mm) | Easting



### Movement From Base (mm) | Northing



### Movement From Base (mm) | Level



# BH1

## Back of House

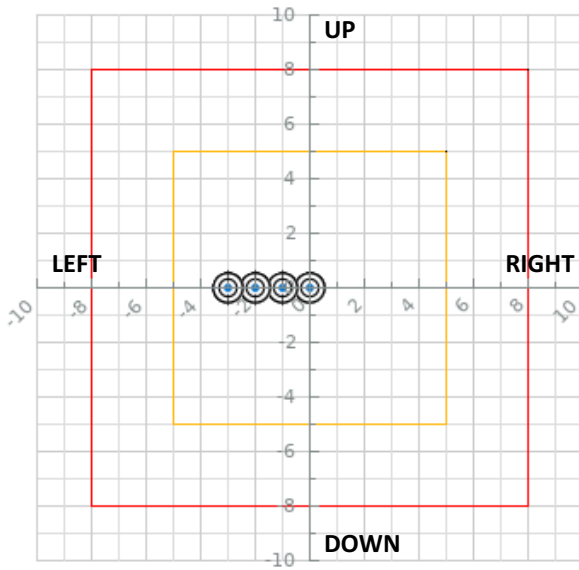
### TARGET SUMMARY

BH1 was last surveyed on 19/03/2024. Movement from base was E:-3mm N:2mm Z:0mm. Target is within the permitted trigger limits.

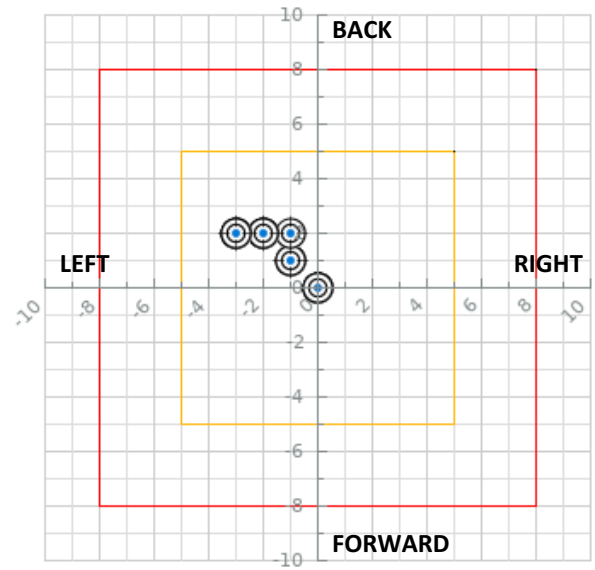
### STATUS

**NORMAL**

ELEVATION VIEW



PLAN VIEW

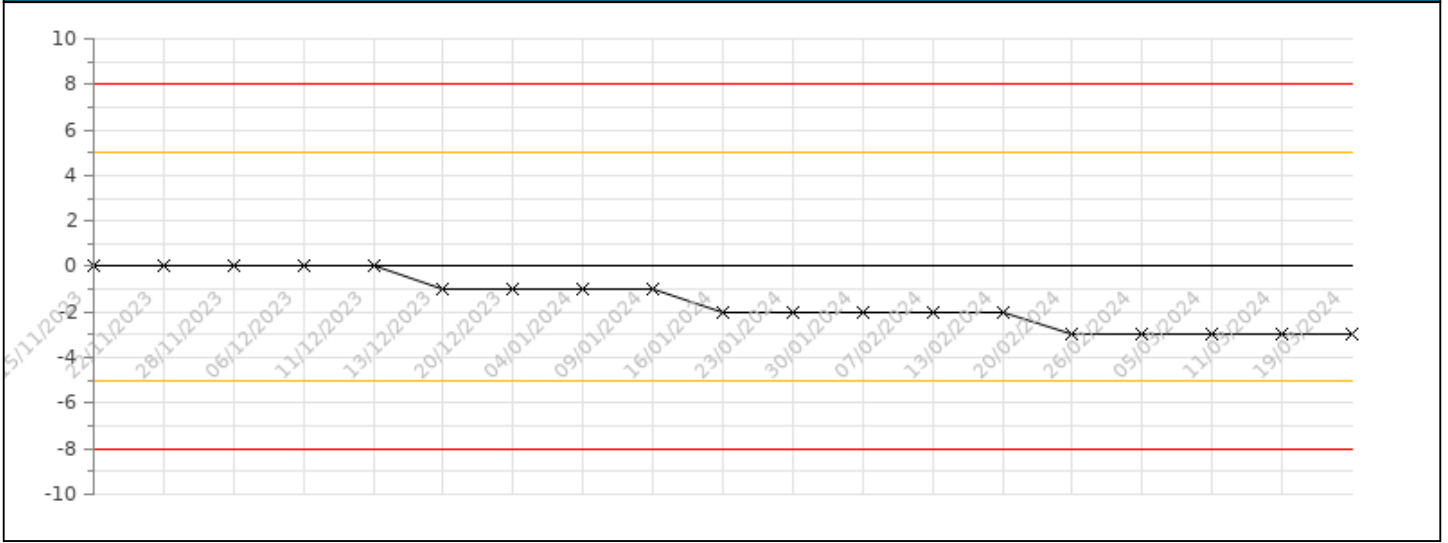


First surveyed on 15/11/2023. Last surveyed on 19/03/2024. Refer to the data tables at the back to view all the target readings, movement from base and movement from previous.


# BH1

## Back of House


Movement From Base (mm) | Easting



Movement From Base (mm) | Northing



Movement From Base (mm) | Level



# BH2

## Back of House

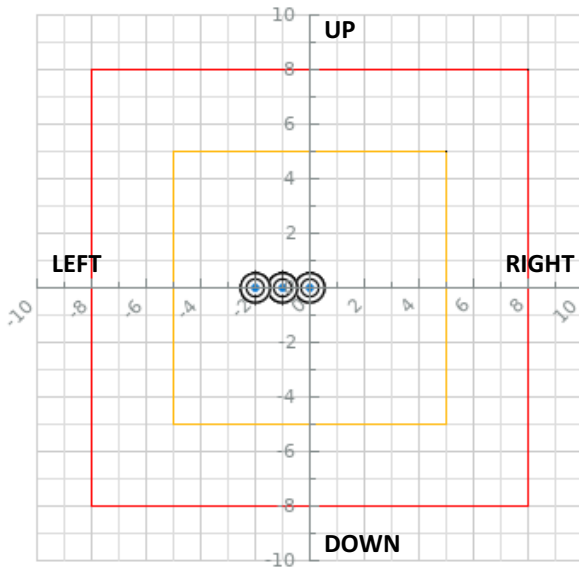
### TARGET SUMMARY

BH2 was last surveyed on 19/03/2024. Movement from base was E:-2mm N:1mm Z:0mm. Target is within the permitted trigger limits.

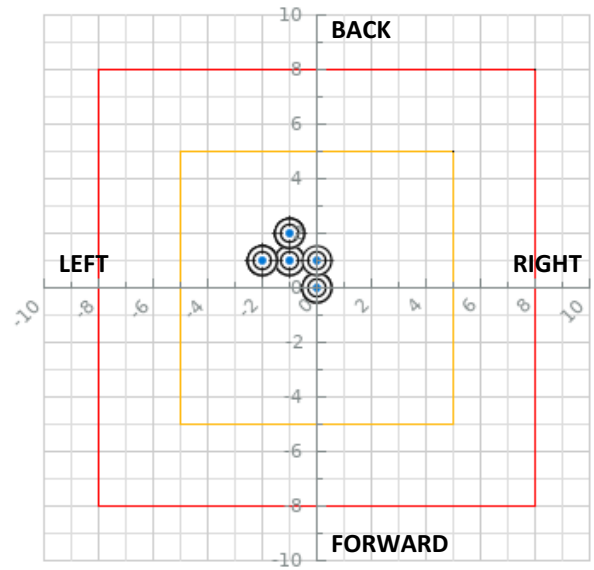
### STATUS

**NORMAL**

ELEVATION VIEW



PLAN VIEW

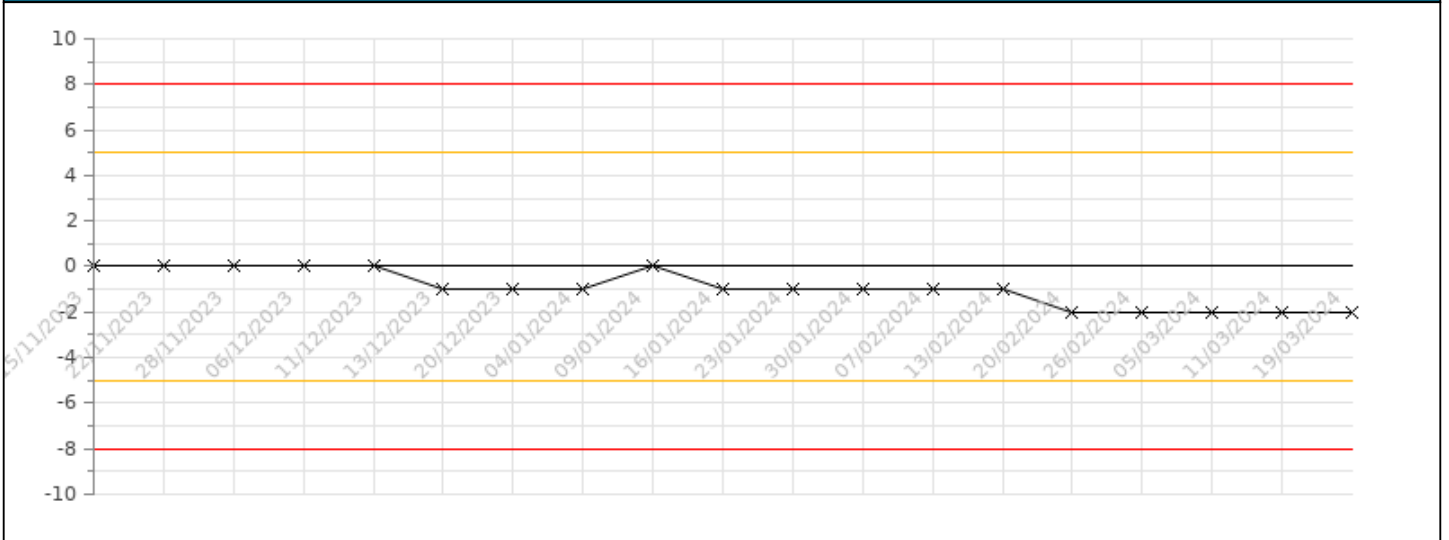


First surveyed on 15/11/2023. Last surveyed on 19/03/2024. Refer to the data tables at the back to view all the target readings, movement from base and movement from previous.

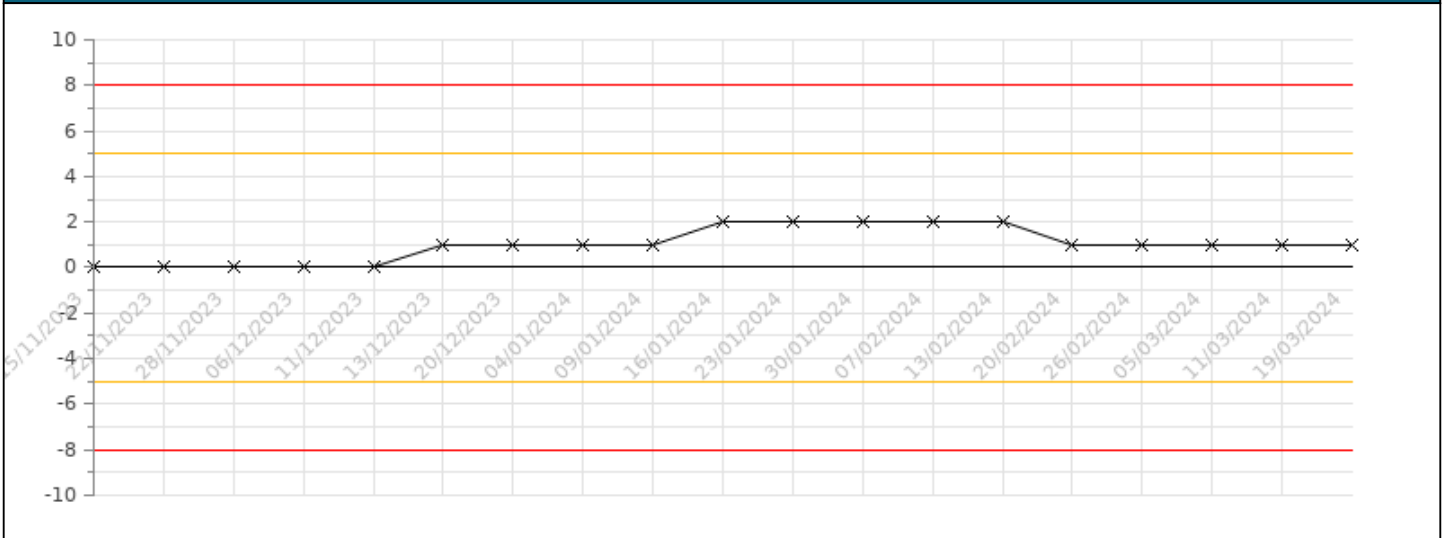
# BH2

## Back of House


Movement From Base (mm) | Easting



Movement From Base (mm) | Northing



Movement From Base (mm) | Level



# BH3

## Back of House

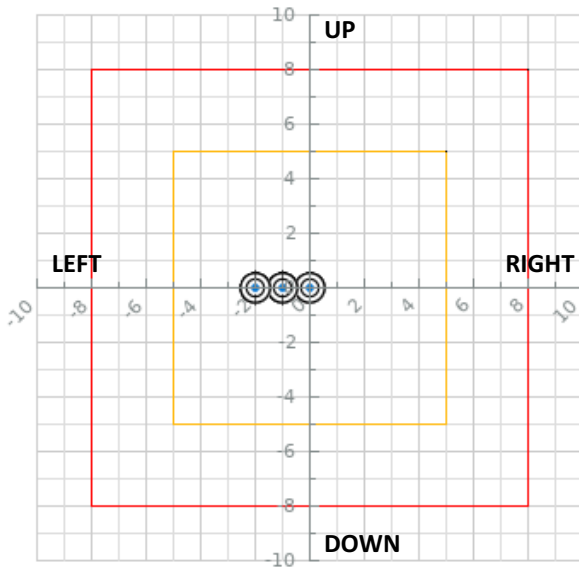
### TARGET SUMMARY

BH3 was last surveyed on 19/03/2024. Movement from base was E:-2mm N:2mm Z:0mm. Target is within the permitted trigger limits.

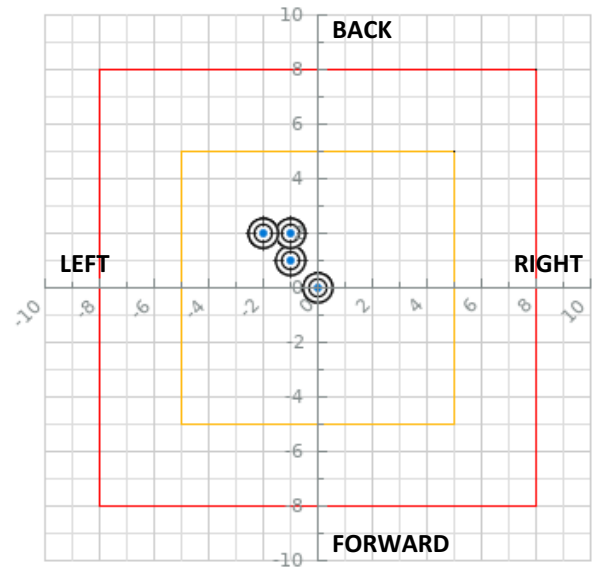
### STATUS

**NORMAL**

ELEVATION VIEW



PLAN VIEW

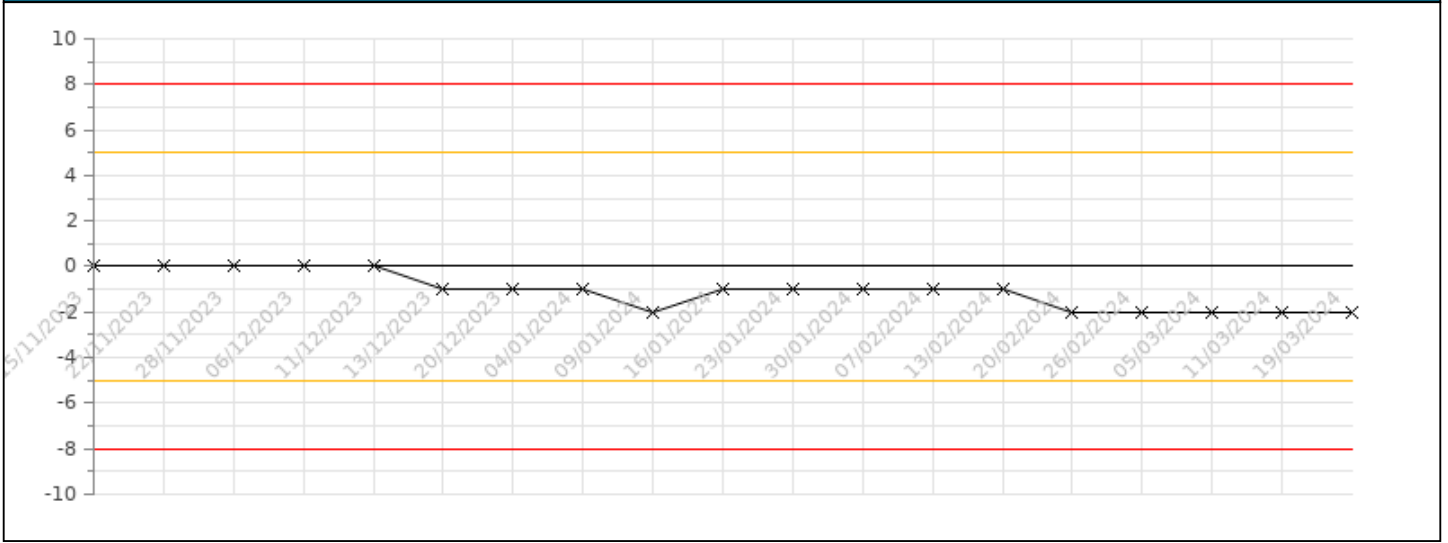


First surveyed on 15/11/2023. Last surveyed on 19/03/2024. Refer to the data tables at the back to view all the target readings, movement from base and movement from previous.


# BH3

## Back of House


Movement From Base (mm) | Easting



Movement From Base (mm) | Northing



Movement From Base (mm) | Level



# BH4

## Back of House

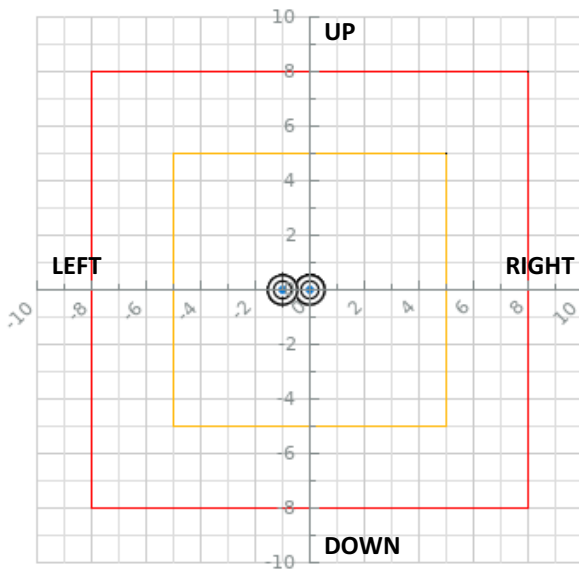
### TARGET SUMMARY

BH4 was last surveyed on 19/03/2024. Movement from base was E:-1mm N:3mm Z:0mm. Target is within the permitted trigger limits.

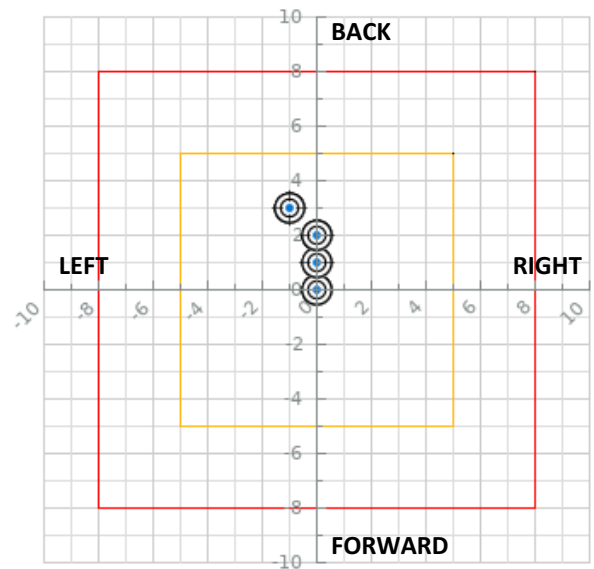
### STATUS

**NORMAL**

ELEVATION VIEW



PLAN VIEW




First surveyed on 15/11/2023. Last surveyed on 19/03/2024. Refer to the data tables at the back to view all the target readings, movement from base and movement from previous.

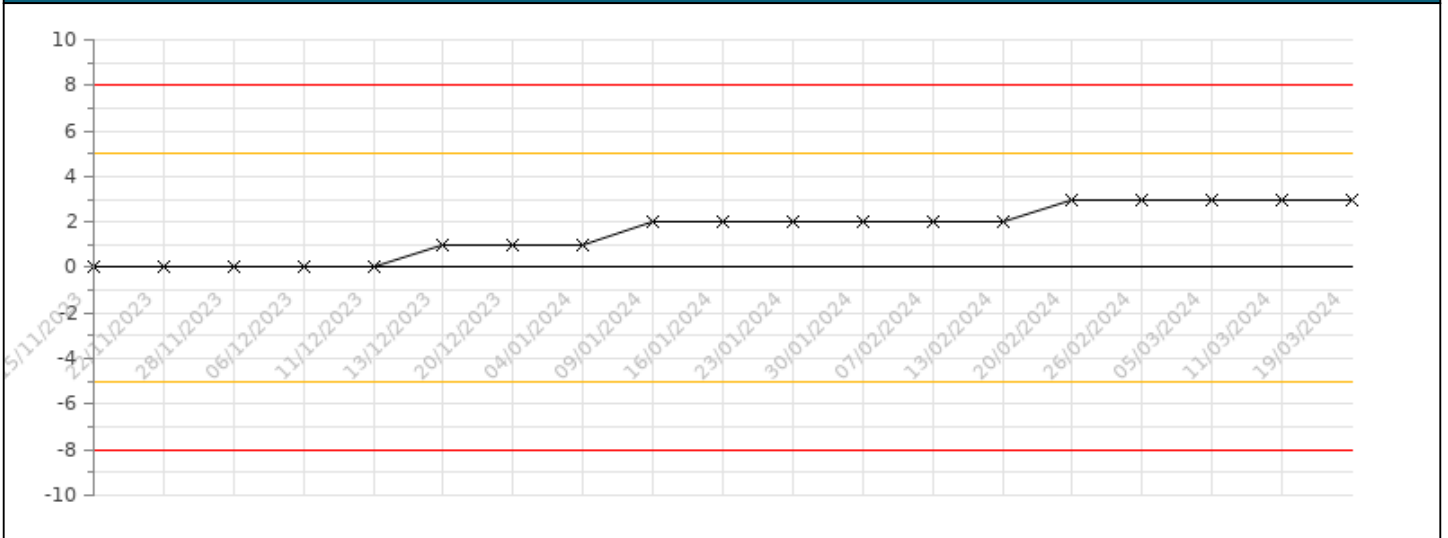
# BH4

## Back of House


Movement From Base (mm) | Easting



Movement From Base (mm) | Northing



Movement From Base (mm) | Level



# BH5

## Back of House

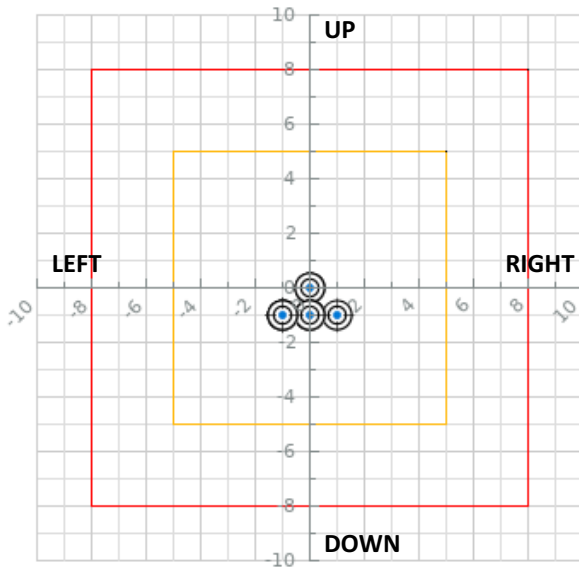
### TARGET SUMMARY

BH5 was last surveyed on 19/03/2024. Movement from base was E:-1mm N:2mm Z:-1mm. Target is within the permitted trigger limits.

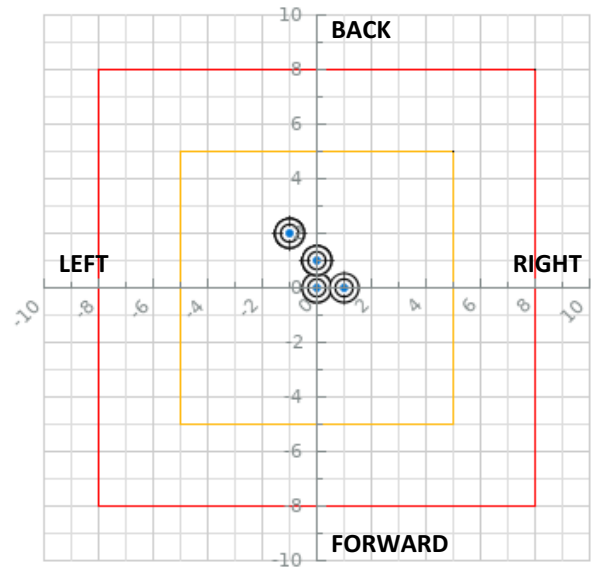
### STATUS

**NORMAL**

ELEVATION VIEW



PLAN VIEW

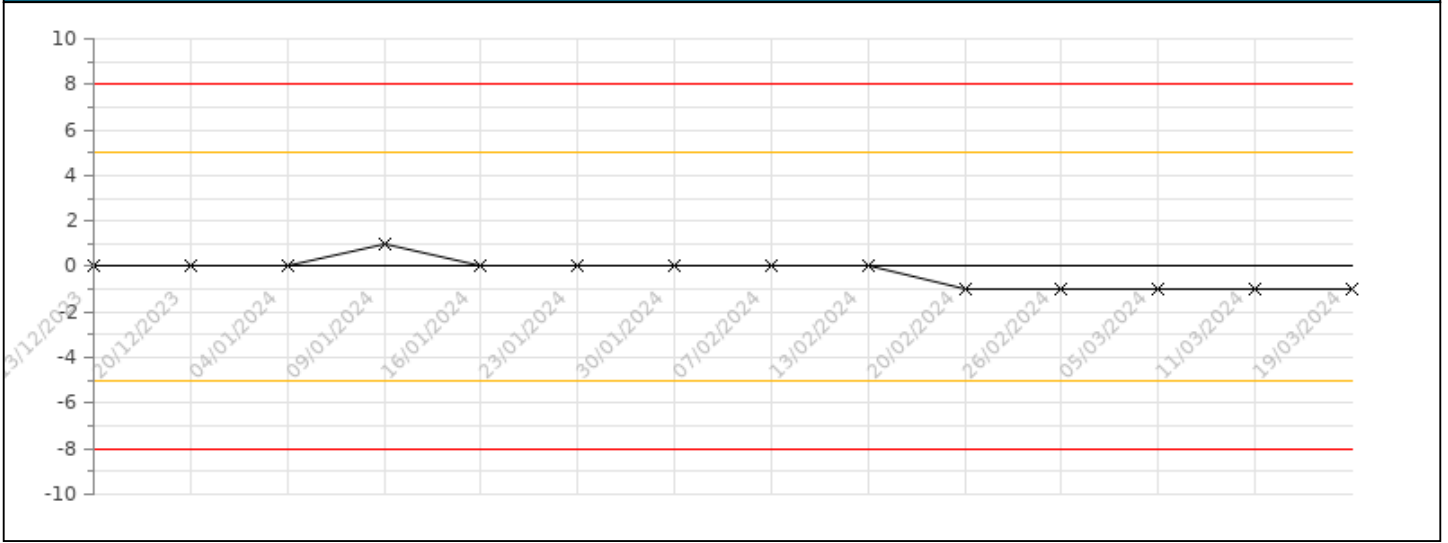


First surveyed on 13/12/2023. Last surveyed on 19/03/2024. Refer to the data tables at the back to view all the target readings, movement from base and movement from previous.

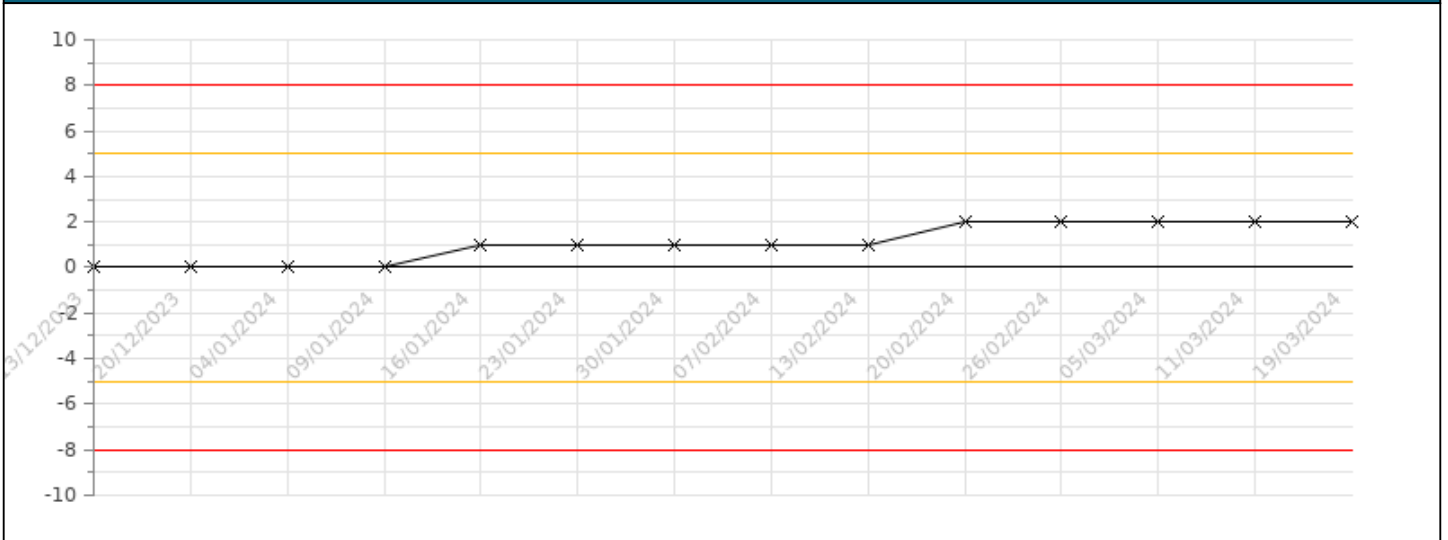
# BH5

## Back of House

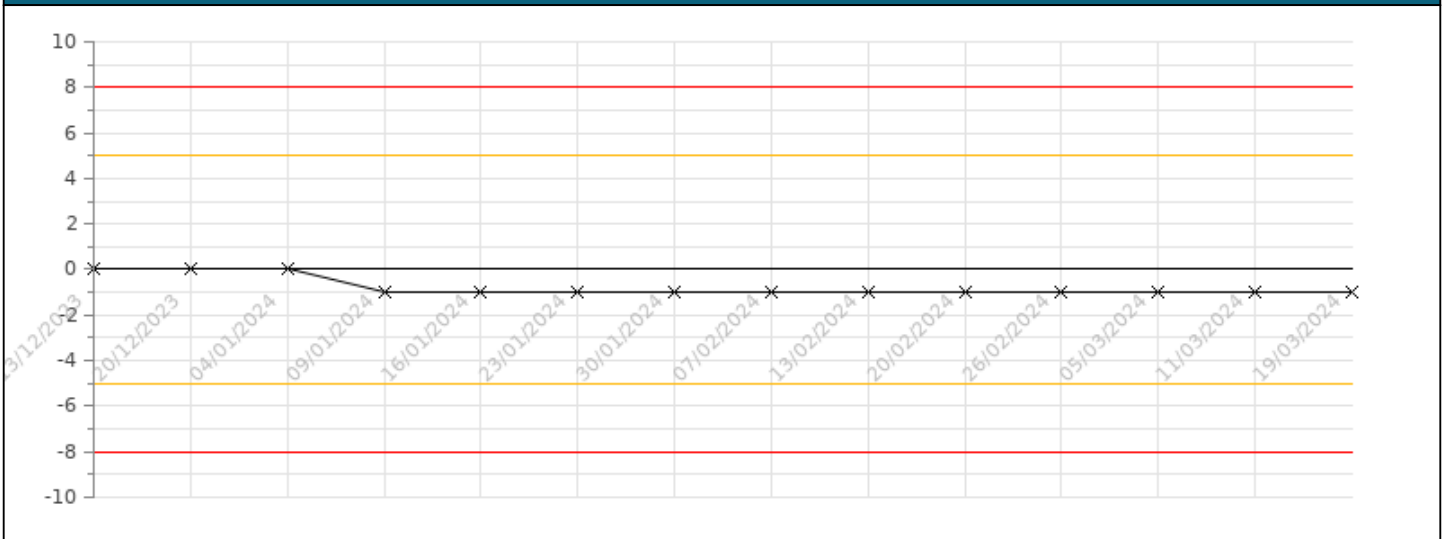
Movement From Base (mm) | Easting



Movement From Base (mm) | Northing



Movement From Base (mm) | Level



# BH6

## Back of House

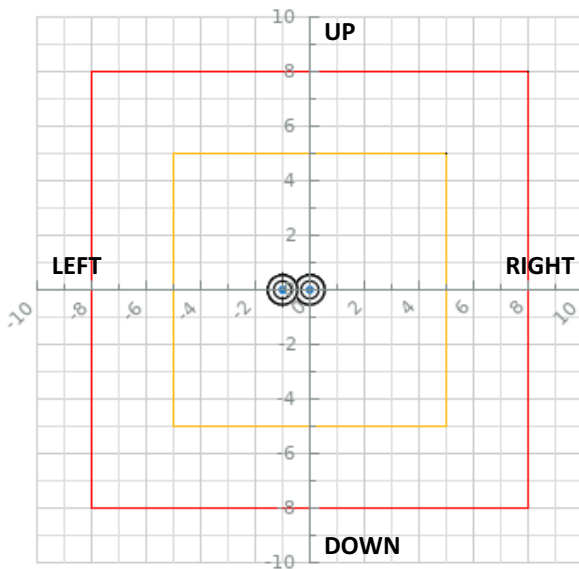
### TARGET SUMMARY

BH6 was last surveyed on 19/03/2024. Movement from base was E:-1mm N:1mm Z:0mm. Target is within the permitted trigger limits.

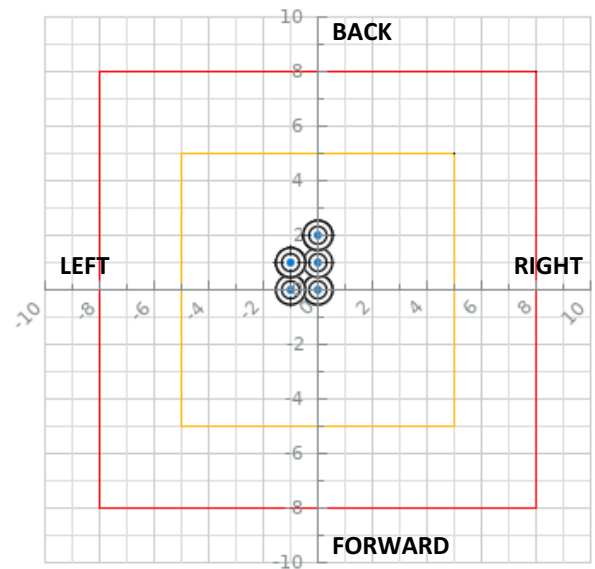
### STATUS

**NORMAL**

ELEVATION VIEW



PLAN VIEW

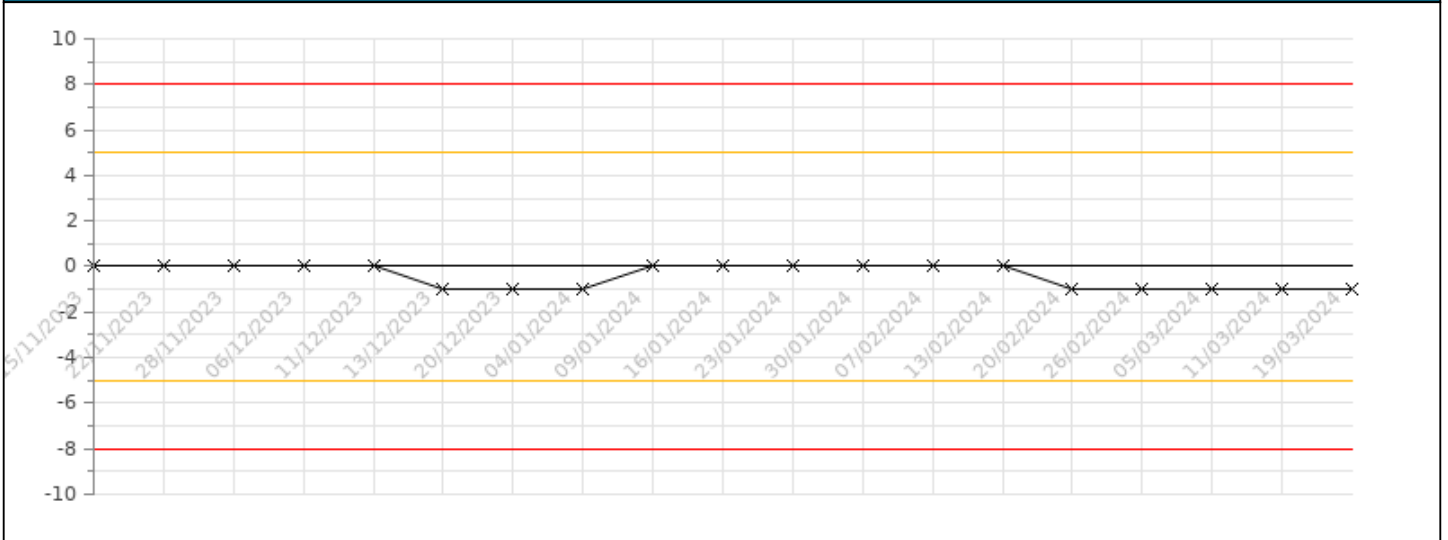


First surveyed on 15/11/2023. Last surveyed on 19/03/2024. Refer to the data tables at the back to view all the target readings, movement from base and movement from previous.

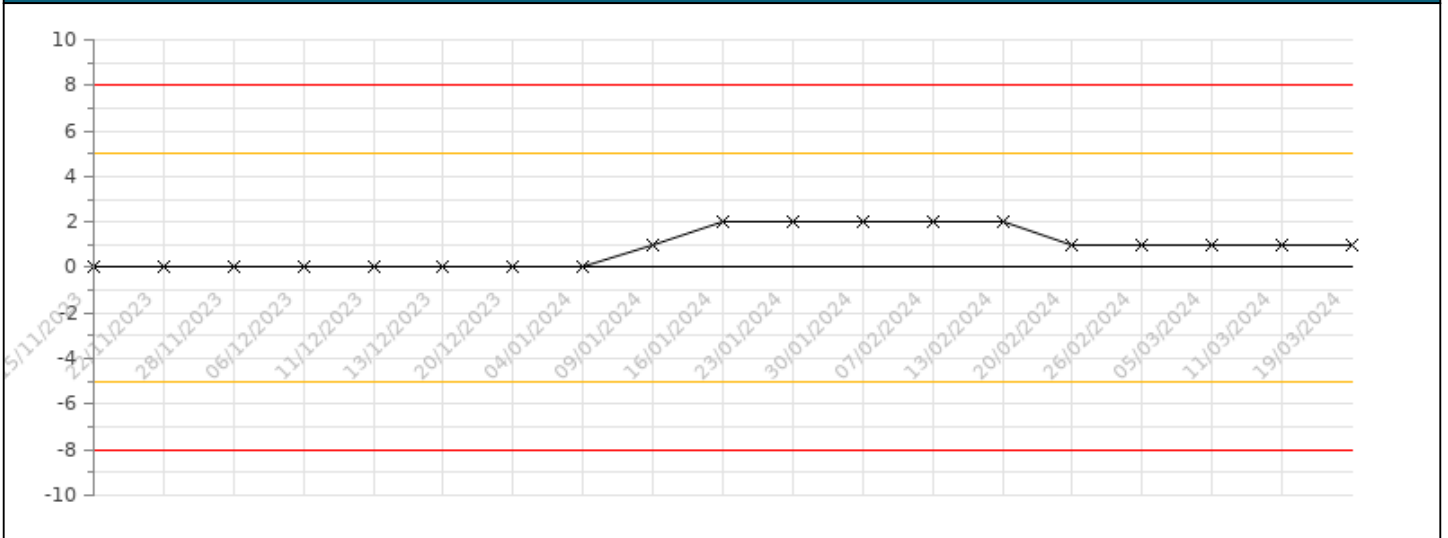
# BH6

## Back of House


Movement From Base (mm) | Easting



Movement From Base (mm) | Northing



Movement From Base (mm) | Level



# BH7

## Back of House

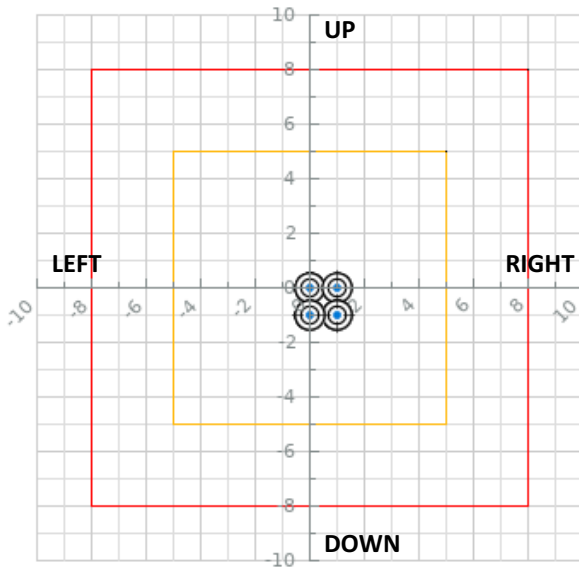
### TARGET SUMMARY

BH7 was last surveyed on 19/03/2024. Movement from base was E:0mm N:3mm Z:-1mm. Target is within the permitted trigger limits.

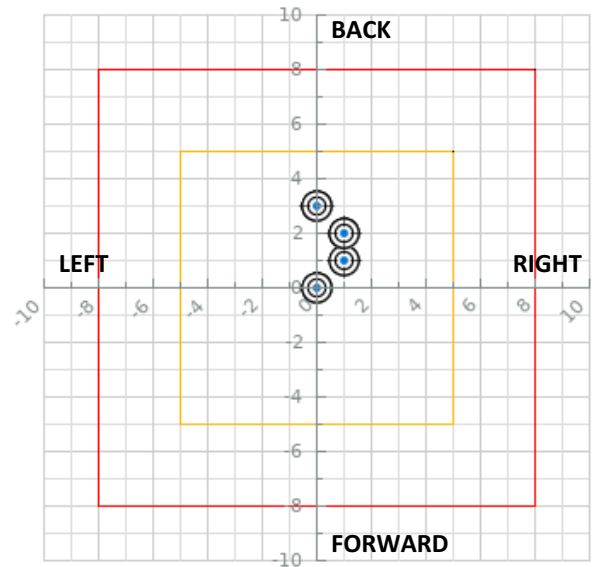
### STATUS

**NORMAL**

ELEVATION VIEW



PLAN VIEW

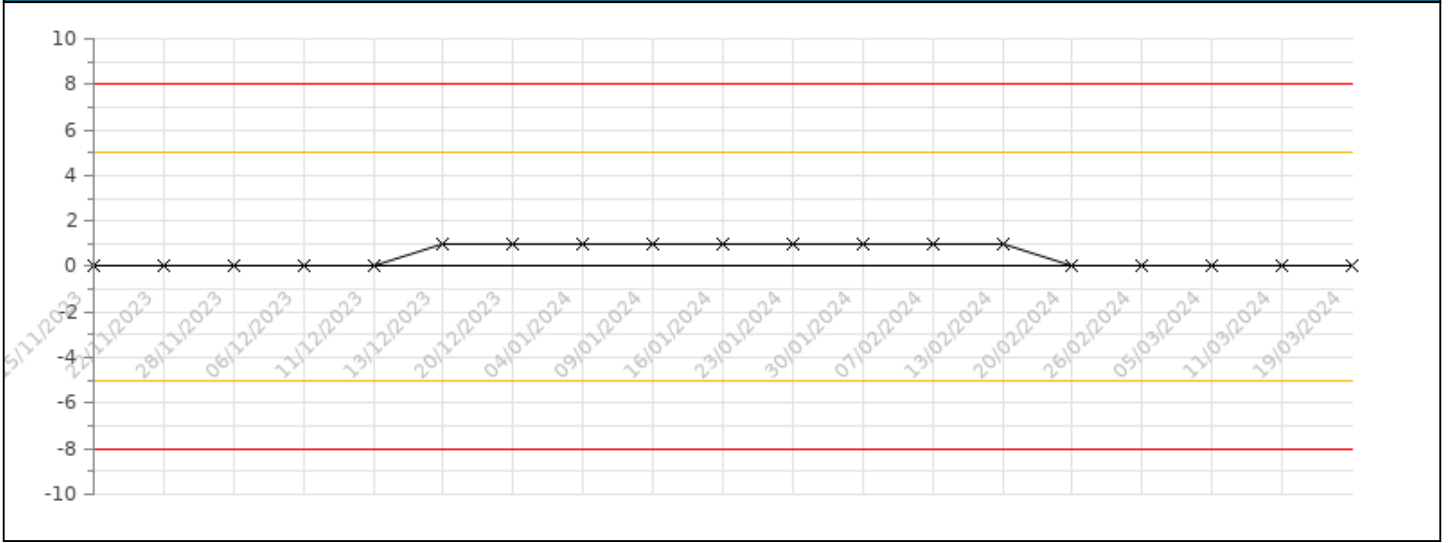


First surveyed on 15/11/2023. Last surveyed on 19/03/2024. Refer to the data tables at the back to view all the target readings, movement from base and movement from previous.


# BH7

## Back of House

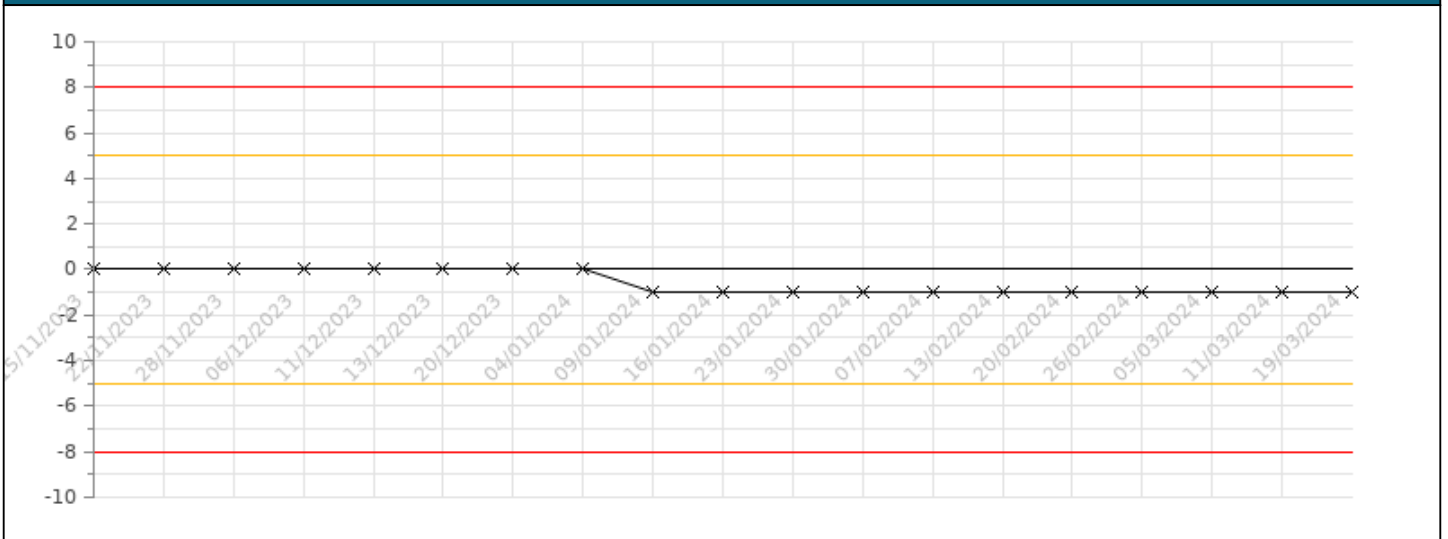
Movement From Base (mm) | Easting



Movement From Base (mm) | Northing



Movement From Base (mm) | Level



# BH8

## Back of House

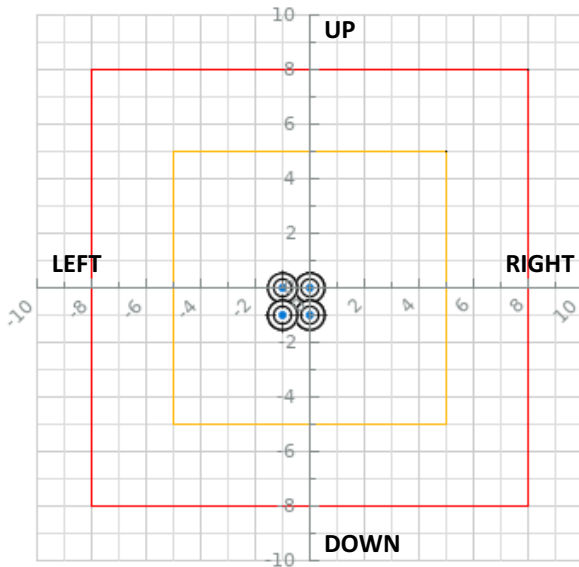
### TARGET SUMMARY

BH8 was last surveyed on 19/03/2024. Movement from base was E:-1mm N:1mm Z:-1mm. Target is within the permitted trigger limits.

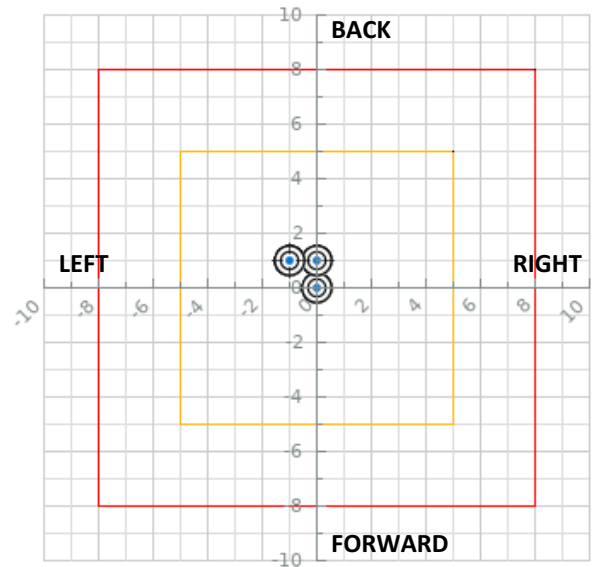
### STATUS

**NORMAL**

ELEVATION VIEW



PLAN VIEW

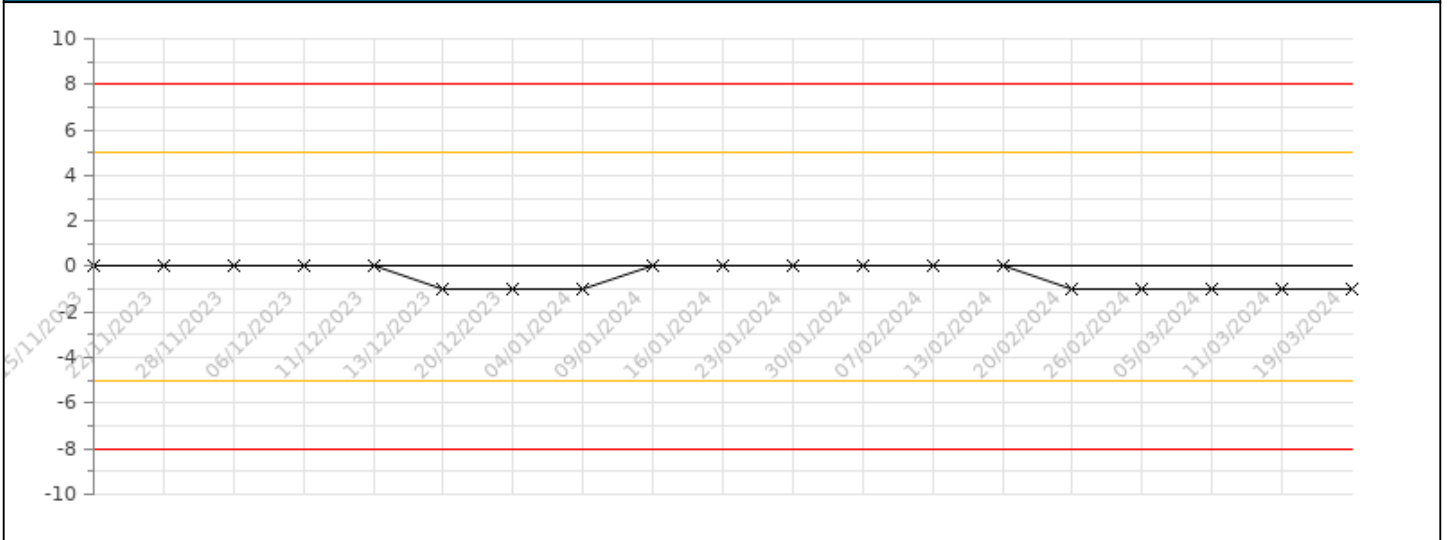


First surveyed on 15/11/2023. Last surveyed on 19/03/2024. Refer to the data tables at the back to view all the target readings, movement from base and movement from previous.


# BH8

## Back of House

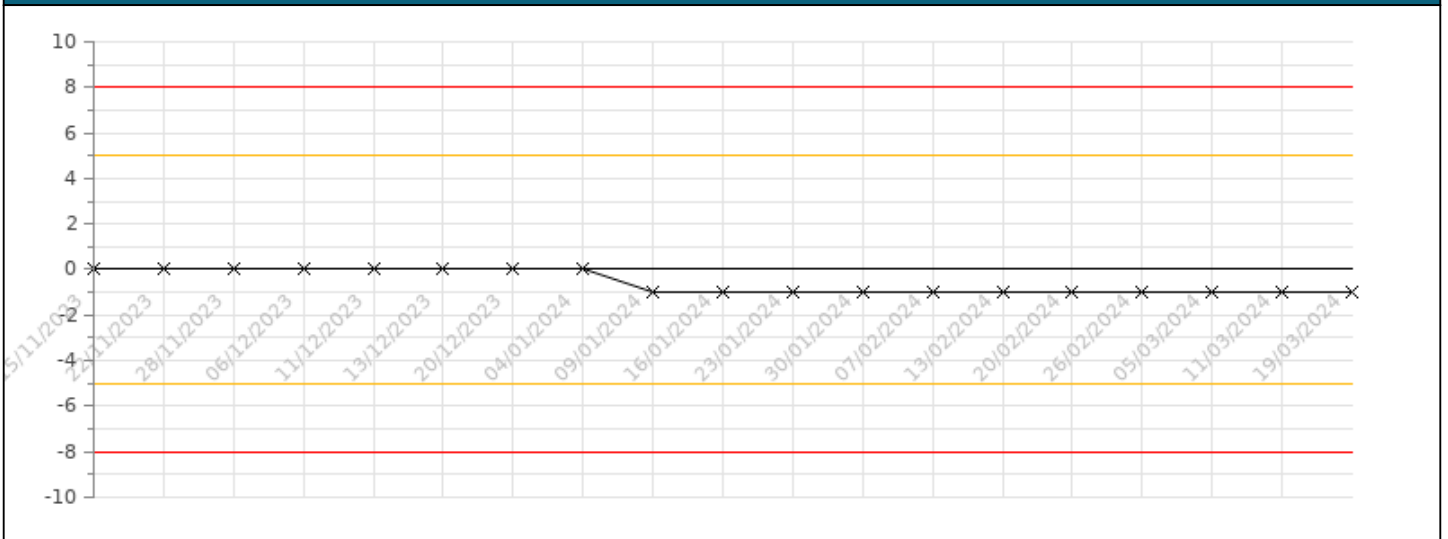
Movement From Base (mm) | Easting



Movement From Base (mm) | Northing



Movement From Base (mm) | Level



# Front of Mews

## FULL DATASET: Movement From Base | Movement from Previous | Readings

### Movement From Base (mm) | Easting

Survey Date	M1	M2	M3	M5	M6	M7	M8	M9	M10	M11	M12	M13	M14	M15
19/03/2024	1	0	0	0	1	1	0	0	0	2	0	-1	-1	0
11/03/2024	1	0	-1	0	1	1	-1	1	-1	1	-1	-1	-1	0
05/03/2024	1	0	-1	0	1	1	-1	1	-1	1	-1	-1	-1	0
26/02/2024	1	0	-1	0	1	1	-1	1	-1	1	-1	-1	-1	0
20/02/2024	1	0	-1	0	1	1	-1	1	-1	1	-1	-1	-1	0
13/02/2024	1	0	-1	0	1	1	-1	1	-1	1	-1	-1	-1	0
07/02/2024	1	0	-1	0	1	1	-1	1	-1	1	-1	-1	-1	0
30/01/2024	1	0	-1	0	1	1	-1	1	-1	1	-1	-1	-1	0
23/01/2024	1	0	-1	0	1	1	-1	1	-1	1	-1	-1	-1	0
16/01/2024	1	0	-1	0	1	1	-1	1	-1	1	-1	-1	-1	0
09/01/2024	1	0	-1	0	1	1	-1	1	-1	1	-1	-1	-1	0
04/01/2024	0	0	0	0	0	0	0	0	0	0	0	0	0	0
20/12/2023	0	0	0	0	0	0	0	0	0	0	0	0	0	0
13/12/2023	0	0	0	0	0	0	0	0	0	0	0	0	0	0
11/12/2023	0	0	0	0	0	0	0	0	0	0	0	0	0	0
06/12/2023	0	0	0	0	0	0	0	0	0	0	0	0	0	0
28/11/2023	0	0	0	0	0	0	0	0	0	0	0	0	0	0
22/11/2023	0	0	0	0	0	0	0	0	0	0	0	0	0	0
15/11/2023	0	0	0	0	0	0	0	0	0	0	0	0	0	0

### Movement From Base (mm) | Northing

Survey Date	M1	M2	M3	M5	M6	M7	M8	M9	M10	M11	M12	M13	M14	M15
19/03/2024	1	-1	1	-1	0	0	0	2	0	0	0	-1	-1	1
11/03/2024	1	-1	1	-1	-1	-1	1	1	-1	1	-1	-1	-1	1
05/03/2024	1	-1	1	-1	-1	-1	1	1	-1	1	-1	-1	-1	1
26/02/2024	1	-1	1	-1	-1	-1	1	1	-1	1	-1	-1	-1	1
20/02/2024	1	-1	1	-1	-1	-1	1	1	-1	1	-1	-1	-1	1
13/02/2024	1	-1	1	-1	-1	-1	1	1	-1	1	-1	-1	-1	1
07/02/2024	1	-1	1	-1	-1	-1	1	1	-1	1	-1	-1	-1	1
30/01/2024	1	-1	1	-1	-1	-1	1	1	-1	1	-1	-1	-1	1
23/01/2024	1	-1	1	-1	-1	-1	1	1	-1	1	-1	-1	-1	1
16/01/2024	1	-1	1	-1	-1	-1	1	1	-1	1	-1	-1	-1	1
09/01/2024	1	-1	1	-1	-1	-1	1	1	-1	1	-1	-1	-1	1
04/01/2024	0	0	0	0	0	0	0	0	0	0	0	0	0	0
20/12/2023	0	0	0	0	0	0	0	0	0	0	0	0	0	0
13/12/2023	0	0	0	0	0	0	0	0	0	0	0	0	0	0
11/12/2023	0	0	0	0	0	0	0	0	0	0	0	0	0	0
06/12/2023	0	0	0	0	0	0	0	0	0	0	0	0	0	0
28/11/2023	0	0	0	0	0	0	0	0	0	0	0	0	0	0
22/11/2023	0	0	0	0	0	0	0	0	0	0	0	0	0	0
15/11/2023	0	0	0	0	0	0	0	0	0	0	0	0	0	0

### Movement From Base (mm) | Level

Survey Date	M1	M2	M3	M5	M6	M7	M8	M9	M10	M11	M12	M13	M14	M15
19/03/2024	0	0	0	0	0	0	0	0	0	0	0	0	0	0
11/03/2024	0	0	0	0	0	0	0	0	0	0	0	0	0	0
05/03/2024	0	0	0	0	0	0	0	0	0	0	0	0	0	0
26/02/2024	0	0	0	0	0	0	0	0	0	0	0	0	0	0
20/02/2024	0	0	0	0	0	0	0	0	0	0	0	0	0	0
13/02/2024	0	0	0	0	0	0	0	0	0	0	0	0	0	0
07/02/2024	0	0	0	0	0	0	0	0	0	0	0	0	0	0
30/01/2024	0	0	0	0	0	0	0	0	0	0	0	0	0	0
23/01/2024	0	0	0	0	0	0	0	0	0	0	0	0	0	0
16/01/2024	0	0	0	0	0	0	0	0	0	0	0	0	0	0
09/01/2024	0	0	0	0	0	0	0	0	0	0	0	0	0	0
04/01/2024	0	0	0	0	0	0	0	0	0	0	0	0	0	0
20/12/2023	0	0	0	0	0	0	0	0	0	0	0	0	0	0
13/12/2023	0	0	0	0	0	0	0	0	0	0	0	0	0	0
11/12/2023	0	0	0	0	0	0	0	0	0	0	0	0	0	0
06/12/2023	0	0	0	0	0	0	0	0	0	0	0	0	0	0
28/11/2023	0	0	0	0	0	0	0	0	0	0	0	0	0	0
22/11/2023	0	0	0	0	0	0	0	0	0	0	0	0	0	0
15/11/2023	0	0	0	0	0	0	0	0	0	0	0	0	0	0

### Movement From Previous (mm) | Easting

Survey Date	M1	M2	M3	M5	M6	M7	M8	M9	M10	M11	M12	M13	M14	M15
19/03/2024	0	0	1	0	0	0	1	-1	1	1	1	0	0	0
11/03/2024	0	0	0	0	0	0	0	0	0	0	0	0	0	0
05/03/2024	0	0	0	0	0	0	0	0	0	0	0	0	0	0
26/02/2024	0	0	0	0	0	0	0	0	0	0	0	0	0	0
20/02/2024	0	0	0	0	0	0	0	0	0	0	0	0	0	0
13/02/2024	0	0	0	0	0	0	0	0	0	0	0	0	0	0

07/02/2024	0	0	0	0	0	0	0	0	0	0	0	0	0	0
30/01/2024	0	0	0	0	0	0	0	0	0	0	0	0	0	0
23/01/2024	0	0	0	0	0	0	0	0	0	0	0	0	0	0
16/01/2024	0	0	0	0	0	0	0	0	0	0	0	0	0	0
09/01/2024	1	0	-1	0	1	1	-1	1	-1	1	-1	-1	-1	0
04/01/2024	0	0	0	0	0	0	0	0	0	0	0	0	0	0
20/12/2023	0	0	0	0	0	0	0	0	0	0	0	0	0	0
13/12/2023	0	0	0	0	0	0	0	0	0	0	0	0	0	0
11/12/2023	0	0	0	0	0	0	0	0	0	0	0	0	0	0
06/12/2023	0	0	0	0	0	0	0	0	0	0	0	0	0	0
28/11/2023	0	0	0	0	0	0	0	0	0	0	0	0	0	0
22/11/2023	0	0	0	0	0	0	0	0	0	0	0	0	0	0
15/11/2023														

**Movement From Previous (mm) | Northing**

Survey Date	M1	M2	M3	M5	M6	M7	M8	M9	M10	M11	M12	M13	M14	M15
19/03/2024	0	0	0	0	1	1	-1	1	1	-1	1	0	0	0
11/03/2024	0	0	0	0	0	0	0	0	0	0	0	0	0	0
05/03/2024	0	0	0	0	0	0	0	0	0	0	0	0	0	0
26/02/2024	0	0	0	0	0	0	0	0	0	0	0	0	0	0
20/02/2024	0	0	0	0	0	0	0	0	0	0	0	0	0	0
13/02/2024	0	0	0	0	0	0	0	0	0	0	0	0	0	0
07/02/2024	0	0	0	0	0	0	0	0	0	0	0	0	0	0
30/01/2024	0	0	0	0	0	0	0	0	0	0	0	0	0	0
23/01/2024	0	0	0	0	0	0	0	0	0	0	0	0	0	0
16/01/2024	0	0	0	0	0	0	0	0	0	0	0	0	0	0
09/01/2024	1	-1	1	-1	-1	-1	1	1	-1	1	-1	-1	-1	1
04/01/2024	0	0	0	0	0	0	0	0	0	0	0	0	0	0
20/12/2023	0	0	0	0	0	0	0	0	0	0	0	0	0	0
13/12/2023	0	0	0	0	0	0	0	0	0	0	0	0	0	0
11/12/2023	0	0	0	0	0	0	0	0	0	0	0	0	0	0
06/12/2023	0	0	0	0	0	0	0	0	0	0	0	0	0	0
28/11/2023	0	0	0	0	0	0	0	0	0	0	0	0	0	0
22/11/2023	0	0	0	0	0	0	0	0	0	0	0	0	0	0
15/11/2023														

**Movement From Previous (mm) | Level**

Survey Date	M1	M2	M3	M5	M6	M7	M8	M9	M10	M11	M12	M13	M14	M15
19/03/2024	0	0	0	0	0	0	0	0	0	0	0	0	0	0
11/03/2024	0	0	0	0	0	0	0	0	0	0	0	0	0	0
05/03/2024	0	0	0	0	0	0	0	0	0	0	0	0	0	0
26/02/2024	0	0	0	0	0	0	0	0	0	0	0	0	0	0
20/02/2024	0	0	0	0	0	0	0	0	0	0	0	0	0	0
13/02/2024	0	0	0	0	0	0	0	0	0	0	0	0	0	0
07/02/2024	0	0	0	0	0	0	0	0	0	0	0	0	0	0
30/01/2024	0	0	0	0	0	0	0	0	0	0	0	0	0	0
23/01/2024	0	0	0	0	0	0	0	0	0	0	0	0	0	0
16/01/2024	0	0	0	0	0	0	0	0	0	0	0	0	0	0
09/01/2024	0	0	0	0	0	0	0	0	0	0	0	0	0	0
04/01/2024	0	0	0	0	0	0	0	0	0	0	0	0	0	0
20/12/2023	0	0	0	0	0	0	0	0	0	0	0	0	0	0
13/12/2023	0	0	0	0	0	0	0	0	0	0	0	0	0	0
11/12/2023	0	0	0	0	0	0	0	0	0	0	0	0	0	0
06/12/2023	0	0	0	0	0	0	0	0	0	0	0	0	0	0
28/11/2023	0	0	0	0	0	0	0	0	0	0	0	0	0	0
22/11/2023	0	0	0	0	0	0	0	0	0	0	0	0	0	0
15/11/2023														

**Readings | Easting**

Survey Date	M1	M2	M3	M5	M6	M7	M8	M9	M10	M11	M12	M13	M14	M15
19/03/2024	175.431	175.504	172.166	172.214	171.800	170.921	170.919	169.501	169.219	167.546	167.201	166.547	166.406	166.474
11/03/2024	175.431	175.504	172.165	172.214	171.800	170.921	170.918	169.502	169.218	167.545	167.200	166.547	166.406	166.474
05/03/2024	175.431	175.504	172.165	172.214	171.800	170.921	170.918	169.502	169.218	167.545	167.200	166.547	166.406	166.474
26/02/2024	175.431	175.504	172.165	172.214	171.800	170.921	170.918	169.502	169.218	167.545	167.200	166.547	166.406	166.474
20/02/2024	175.431	175.504	172.165	172.214	171.800	170.921	170.918	169.502	169.218	167.545	167.200	166.547	166.406	166.474
13/02/2024	175.431	175.504	172.165	172.214	171.800	170.921	170.918	169.502	169.218	167.545	167.200	166.547	166.406	166.474
07/02/2024	175.431	175.504	172.165	172.214	171.800	170.921	170.918	169.502	169.218	167.545	167.200	166.547	166.406	166.474
30/01/2024	175.431	175.504	172.165	172.214	171.800	170.921	170.918	169.502	169.218	167.545	167.200	166.547	166.406	166.474
23/01/2024	175.431	175.504	172.165	172.214	171.800	170.921	170.918	169.502	169.218	167.545	167.200	166.547	166.406	166.474
16/01/2024	175.431	175.504	172.165	172.214	171.800	170.921	170.918	169.502	169.218	167.545	167.200	166.547	166.406	166.474
09/01/2024	175.431	175.504	172.165	172.214	171.800	170.921	170.918	169.502	169.218	167.545	167.200	166.547	166.406	166.474
04/01/2024	175.430	175.504	172.166	172.214	171.799	170.920	170.919	169.501	169.219	167.544	167.201	166.548	166.407	166.474
20/12/2023	175.430	175.504	172.166	172.214	171.799	170.920	170.919	169.501	169.219	167.544	167.201	166.548	166.407	166.474
13/12/2023	175.430	175.504	172.166	172.214	171.799	170.920	170.919	169.501	169.219	167.544	167.201	166.548	166.407	166.474
11/12/2023	175.430	175.504	172.166	172.214	171.799	170.920	170.919	169.501	169.219	167.544	167.201	166.548	166.407	166.474
06/12/2023	175.430	175.504	172.166	172.214	171.799	170.920	170.919	169.501	169.219	167.544	167.201	166.548	166.407	166.474
28/11/2023	175.430	175.504	172.166	172.214	171.799	170.920	170.919	169.501	169.219	167.544	167.201	166.548	166.407	166.474
22/11/2023	175.430	175.504	172.166	172.214	171.799	170.920	170.919	169.501	169.219	167.544	167.201	166.548	166.407	166.474
15/11/2023	175.430	175.504	172.166	172.214	171.799	170.920	170.919	169.501	169.219	167.544	167.201	166.548	166.407	166.474

**Readings | Northing**

Survey Date	M1	M2	M3	M5	M6	M7	M8	M9	M10	M11	M12	M13	M14	M15
-------------	----	----	----	----	----	----	----	----	-----	-----	-----	-----	-----	-----



# Party Wall Mews

## FULL DATASET: Movement From Base | Movement from Previous | Readings

### Movement From Base (mm) | Easting

Survey Date	PW7	PW8	PW9	PW10	PW11	PW12
19/03/2024	-1	1	1	-1	0	1
11/03/2024	-1	1	1	-1	0	1
05/03/2024	-1	1	1	-1	0	2
26/02/2024	-1	1	1	-1	0	2
20/02/2024	-1	1	1	-1	0	2
13/02/2024	-1	1	1	-1	0	1
07/02/2024	-1	1	1	-1	0	1
30/01/2024	-1	1	1	-1	0	1
23/01/2024	-1	1	1	-1	0	1
16/01/2024	-1	1	1	-1	0	1
09/01/2024	-1	1	1	-1	0	1
04/01/2024	-1	1	1	-1	-1	1
20/12/2023	0	0	0	0	0	0
13/12/2023	0	0	0	0	0	0
11/12/2023	0	0	0	0	0	0
06/12/2023	0	0	0	0	0	0
28/11/2023	0	0	0	0	0	0
22/11/2023	0	0	0	0	0	0
15/11/2023	0	0	0	0	0	0

### Movement From Base (mm) | Northing

Survey Date	PW7	PW8	PW9	PW10	PW11	PW12
19/03/2024	0	-1	0	0	2	1
11/03/2024	0	-1	0	0	2	2
05/03/2024	0	-1	0	0	2	1
26/02/2024	0	-1	0	0	2	1
20/02/2024	0	-1	0	0	2	1
13/02/2024	0	-1	0	0	2	0
07/02/2024	0	-1	0	0	2	0
30/01/2024	0	-1	0	0	2	0
23/01/2024	0	-1	0	0	2	0
16/01/2024	0	-1	0	0	2	0
09/01/2024	0	-1	0	0	2	0
04/01/2024	-1	0	-1	-1	1	-1
20/12/2023	0	0	0	0	0	0
13/12/2023	0	0	0	0	0	0
11/12/2023	0	0	0	0	0	0
06/12/2023	0	0	0	0	0	0
28/11/2023	0	0	0	0	0	0
22/11/2023	0	0	0	0	0	0
15/11/2023	0	0	0	0	0	0

### Movement From Base (mm) | Level

Survey Date	PW7	PW8	PW9	PW10	PW11	PW12
19/03/2024	0	0	0	0	0	-1
11/03/2024	0	0	0	0	0	-1
05/03/2024	0	0	0	0	0	-1
26/02/2024	0	0	0	0	0	-1
20/02/2024	0	0	0	0	0	-1
13/02/2024	0	0	0	0	0	0
07/02/2024	0	0	0	0	0	0
30/01/2024	0	0	0	0	0	0
23/01/2024	0	0	0	0	0	0
16/01/2024	0	0	0	0	0	0
09/01/2024	0	0	0	0	0	0
04/01/2024	0	0	0	0	0	0
20/12/2023	0	0	0	0	0	0
13/12/2023	0	0	0	0	0	0
11/12/2023	0	0	0	0	0	0
06/12/2023	0	0	0	0	0	0
28/11/2023	0	0	0	0	0	0
22/11/2023	0	0	0	0	0	0
15/11/2023	0	0	0	0	0	0

### Movement From Previous (mm) | Easting

Survey Date	PW7	PW8	PW9	PW10	PW11	PW12
19/03/2024	0	0	0	0	0	0
11/03/2024	0	0	0	0	0	-1
05/03/2024	0	0	0	0	0	0
26/02/2024	0	0	0	0	0	0
20/02/2024	0	0	0	0	0	1
13/02/2024	0	0	0	0	0	0

07/02/2024	0	0	0	0	0	0
30/01/2024	0	0	0	0	0	0
23/01/2024	0	0	0	0	0	0
16/01/2024	0	0	0	0	0	0
09/01/2024	0	0	0	0	1	0
04/01/2024	-1	1	1	-1	-1	1
20/12/2023	0	0	0	0	0	0
13/12/2023	0	0	0	0	0	0
11/12/2023	0	0	0	0	0	0
06/12/2023	0	0	0	0	0	0
28/11/2023	0	0	0	0	0	0
22/11/2023	0	0	0	0	0	0
15/11/2023						

**Movement From Previous (mm) | Northing**

Survey Date	PW7	PW8	PW9	PW10	PW11	PW12
19/03/2024	0	0	0	0	0	-1
11/03/2024	0	0	0	0	0	1
05/03/2024	0	0	0	0	0	0
26/02/2024	0	0	0	0	0	0
20/02/2024	0	0	0	0	0	1
13/02/2024	0	0	0	0	0	0
07/02/2024	0	0	0	0	0	0
30/01/2024	0	0	0	0	0	0
23/01/2024	0	0	0	0	0	0
16/01/2024	0	0	0	0	0	0
09/01/2024	1	-1	1	1	1	1
04/01/2024	-1	0	-1	-1	1	-1
20/12/2023	0	0	0	0	0	0
13/12/2023	0	0	0	0	0	0
11/12/2023	0	0	0	0	0	0
06/12/2023	0	0	0	0	0	0
28/11/2023	0	0	0	0	0	0
22/11/2023	0	0	0	0	0	0
15/11/2023						

**Movement From Previous (mm) | Level**

Survey Date	PW7	PW8	PW9	PW10	PW11	PW12
19/03/2024	0	0	0	0	0	0
11/03/2024	0	0	0	0	0	0
05/03/2024	0	0	0	0	0	0
26/02/2024	0	0	0	0	0	0
20/02/2024	0	0	0	0	0	-1
13/02/2024	0	0	0	0	0	0
07/02/2024	0	0	0	0	0	0
30/01/2024	0	0	0	0	0	0
23/01/2024	0	0	0	0	0	0
16/01/2024	0	0	0	0	0	0
09/01/2024	0	0	0	0	0	0
04/01/2024	0	0	0	0	0	0
20/12/2023	0	0	0	0	0	0
13/12/2023	0	0	0	0	0	0
11/12/2023	0	0	0	0	0	0
06/12/2023	0	0	0	0	0	0
28/11/2023	0	0	0	0	0	0
22/11/2023	0	0	0	0	0	0
15/11/2023						

**Readings | Easting**

Survey Date	PW7	PW8	PW9	PW10	PW11	PW12
19/03/2024	161.518	16.781	165.861	170.984	168.644	166.573
11/03/2024	161.518	16.781	165.861	170.984	168.644	166.573
05/03/2024	161.518	16.781	165.861	170.984	168.644	166.574
26/02/2024	161.518	16.781	165.861	170.984	168.644	166.574
20/02/2024	161.518	16.781	165.861	170.984	168.644	166.574
13/02/2024	161.518	16.781	165.861	170.984	168.644	166.573
07/02/2024	161.518	16.781	165.861	170.984	168.644	166.573
30/01/2024	161.518	16.781	165.861	170.984	168.644	166.573
23/01/2024	161.518	16.781	165.861	170.984	168.644	166.573
16/01/2024	161.518	16.781	165.861	170.984	168.644	166.573
09/01/2024	161.518	16.781	165.861	170.984	168.644	166.573
04/01/2024	161.518	16.781	165.861	170.984	168.643	166.573
20/12/2023	161.519	16.780	165.860	170.985	168.644	166.572
13/12/2023	161.519	16.780	165.860	170.985	168.644	166.572
11/12/2023	161.519	16.780	165.860	170.985	168.644	166.572
06/12/2023	161.519	16.780	165.860	170.985	168.644	166.572
28/11/2023	161.519	16.780	165.860	170.985	168.644	166.572
22/11/2023	161.519	16.780	165.860	170.985	168.644	166.572
15/11/2023	161.519	16.780	165.860	170.985	168.644	166.572

**Readings | Northing**

Survey Date	PW7	PW8	PW9	PW10	PW11	PW12
-------------	-----	-----	-----	------	------	------

19/03/2024	537.059	539.549	541.353	534.003	532.252	530.683
11/03/2024	537.059	539.549	541.353	534.003	532.252	530.684
05/03/2024	537.059	539.549	541.353	534.003	532.252	530.683
26/02/2024	537.059	539.549	541.353	534.003	532.252	530.683
20/02/2024	537.059	539.549	541.353	534.003	532.252	530.683
13/02/2024	537.059	539.549	541.353	534.003	532.252	530.682
07/02/2024	537.059	539.549	541.353	534.003	532.252	530.682
30/01/2024	537.059	539.549	541.353	534.003	532.252	530.682
23/01/2024	537.059	539.549	541.353	534.003	532.252	530.682
16/01/2024	537.059	539.549	541.353	534.003	532.252	530.682
09/01/2024	537.059	539.549	541.353	534.003	532.252	530.682
04/01/2024	537.058	539.550	541.352	534.002	532.251	530.681
20/12/2023	537.059	539.550	541.353	534.003	532.250	530.682
13/12/2023	537.059	539.550	541.353	534.003	532.250	530.682
11/12/2023	537.059	539.550	541.353	534.003	532.250	530.682
06/12/2023	537.059	539.550	541.353	534.003	532.250	530.682
28/11/2023	537.059	539.550	541.353	534.003	532.250	530.682
22/11/2023	537.059	539.550	541.353	534.003	532.250	530.682
15/11/2023	537.059	539.550	541.353	534.003	532.250	530.682

**Readings | Level**

Survey Date	PW7	PW8	PW9	PW10	PW11	PW12
19/03/2024	16.483	16.423	16.460	16.434	16.538	15.634
11/03/2024	16.483	16.423	16.460	16.434	16.538	15.634
05/03/2024	16.483	16.423	16.460	16.434	16.538	15.634
26/02/2024	16.483	16.423	16.460	16.434	16.538	15.634
20/02/2024	16.483	16.423	16.460	16.434	16.538	15.634
13/02/2024	16.483	16.423	16.460	16.434	16.538	15.635
07/02/2024	16.483	16.423	16.460	16.434	16.538	15.635
30/01/2024	16.483	16.423	16.460	16.434	16.538	15.635
23/01/2024	16.483	16.423	16.460	16.434	16.538	15.635
16/01/2024	16.483	16.423	16.460	16.434	16.538	15.635
09/01/2024	16.483	16.423	16.460	16.434	16.538	15.635
04/01/2024	16.483	16.423	16.460	16.434	16.538	15.635
20/12/2023	16.483	16.423	16.460	16.434	16.538	15.635
13/12/2023	16.483	16.423	16.460	16.434	16.538	15.635
11/12/2023	16.483	16.423	16.460	16.434	16.538	15.635
06/12/2023	16.483	16.423	16.460	16.434	16.538	15.635
28/11/2023	16.483	16.423	16.460	16.434	16.538	15.635
22/11/2023	16.483	16.423	16.460	16.434	16.538	15.635
15/11/2023	16.483	16.423	16.460	16.434	16.538	15.635

# Back of Mews

## FULL DATASET: Movement From Base | Movement from Previous | Readings

### Movement From Base (mm) | Easting

Survey Date	BM1	BM2	BM3	BM4	BM5	BM6	BM8	BM7	BM9	BM10
19/03/2024	2	2	0	-2	-2	0	0	-1	-1	0
11/03/2024	2	1	-1	-1	-1	0	-1	-1	0	0
05/03/2024	1	0	-1	0	-1	1	0	0	0	0
26/02/2024	1	0	-1	0	-1	1	0	0	0	0
20/02/2024	1	0	-1	0	-1	1	0	0	0	0
13/02/2024	0	0	-2	1	-1	0	0	1	0	0
07/02/2024	0	0	-2	1	-1	0	0	1	0	0
30/01/2024	0	0	-2	1	-1	0	0	1	0	0
23/01/2024	0	0	-2	1	-1	0	0	1	0	0
16/01/2024	0	0	-2	1	-1	0	0	1	0	0
09/01/2024	1	1	-1	1	-1	0	0	1	0	0
04/01/2024	1	0	0	0	-1	0	0	1	0	0
20/12/2023	1	1	0	1	0	0	0	0	0	0
13/12/2023	1	1	0	1	0	0	0	0	0	0
11/12/2023	0	0	0	0	0	0	0	0	0	0
06/12/2023	0	0	0	0	0	0	0	0	0	0
28/11/2023	0	0	0	0	0	0	0	0	0	0
22/11/2023	0	0	0	0	0	0	0	0	0	0
15/11/2023	0	0	0	0	0	0	0	0	0	0

### Movement From Base (mm) | Northing

Survey Date	BM1	BM2	BM3	BM4	BM5	BM6	BM8	BM7	BM9	BM10
19/03/2024	-3	1	1	3	0	-2	-3	-3	-2	-1
11/03/2024	-2	0	0	2	-1	-1	-2	-2	-1	-1
05/03/2024	-1	-1	-1	1	-1	0	-1	-1	-1	-1
26/02/2024	-1	-1	-1	1	-1	0	-1	-1	-1	-1
20/02/2024	-1	-1	-1	1	-1	0	-1	-1	-1	-1
13/02/2024	0	-1	0	0	-1	1	-1	0	-1	-1
07/02/2024	0	-1	0	0	-1	1	-1	0	-1	-1
30/01/2024	0	-1	0	0	-1	1	-1	0	-1	-1
23/01/2024	0	-1	0	0	-1	1	-1	0	-1	-1
16/01/2024	0	-1	0	0	-1	1	-1	0	-1	-1
09/01/2024	0	0	0	1	-1	1	-1	0	-1	-1
04/01/2024	-1	1	1	1	-1	1	-1	0	-1	-1
20/12/2023	0	1	0	0	0	0	0	0	0	0
13/12/2023	0	1	0	0	0	0	0	0	0	0
11/12/2023	0	0	0	0	0	0	0	0	0	0
06/12/2023	0	0	0	0	0	0	0	0	0	0
28/11/2023	0	0	0	0	0	0	0	0	0	0
22/11/2023	0	0	0	0	0	0	0	0	0	0
15/11/2023	0	0	0	0	0	0	0	0	0	0

### Movement From Base (mm) | Level

Survey Date	BM1	BM2	BM3	BM4	BM5	BM6	BM8	BM7	BM9	BM10
19/03/2024	0	-5	-6	-1	0	-5	-3	-5	0	0
11/03/2024	0	-5	-5	-1	0	-5	-3	-4	0	0
05/03/2024	0	-3	-3	0	0	-3	-1	-2	0	0
26/02/2024	0	-2	-2	0	0	-2	-2	-2	0	0
20/02/2024	0	-1	-1	0	0	-1	0	-1	0	0
13/02/2024	0	0	0	0	0	0	0	0	0	0
07/02/2024	0	0	0	0	0	0	0	0	0	0
30/01/2024	0	0	0	0	0	0	0	0	0	0
23/01/2024	0	0	0	0	0	0	0	0	0	0
16/01/2024	0	0	0	0	0	0	0	0	0	0
09/01/2024	0	0	0	0	0	0	0	0	0	0
04/01/2024	0	0	0	0	0	0	0	0	0	0
20/12/2023	0	0	0	0	0	0	0	0	0	0
13/12/2023	0	0	0	0	0	0	0	0	0	0
11/12/2023	0	0	0	0	0	0	0	0	0	0
06/12/2023	0	0	0	0	0	0	0	0	0	0
28/11/2023	0	0	0	0	0	0	0	0	0	0
22/11/2023	0	0	0	0	0	0	0	0	0	0
15/11/2023	0	0	0	0	0	0	0	0	0	0

### Movement From Previous (mm) | Easting

Survey Date	BM1	BM2	BM3	BM4	BM5	BM6	BM8	BM7	BM9	BM10
19/03/2024	0	1	1	-1	-1	0	1	0	-1	0
11/03/2024	1	1	0	-1	0	-1	-1	-1	0	0
05/03/2024	0	0	0	0	0	0	0	0	0	0
26/02/2024	0	0	0	0	0	0	0	0	0	0
20/02/2024	1	0	1	-1	0	1	0	-1	0	0
13/02/2024	0	0	0	0	0	0	0	0	0	0

07/02/2024	0	0	0	0	0	0	0	0	0	0
30/01/2024	0	0	0	0	0	0	0	0	0	0
23/01/2024	0	0	0	0	0	0	0	0	0	0
16/01/2024	-1	-1	-1	0	0	0	0	0	0	0
09/01/2024	0	1	-1	1	0	0	0	0	0	0
04/01/2024	0	-1	0	-1	-1	0	0	1	0	0
20/12/2023	0	0	0	0	0	0	0	0	0	0
13/12/2023	1	1	0	1	0	0	0	0	0	0
11/12/2023	0	0	0	0	0	0	0	0	0	0
06/12/2023	0	0	0	0	0	0	0	0	0	0
28/11/2023	0	0	0	0	0	0	0	0	0	0
22/11/2023	0	0	0	0	0	0	0	0	0	0
15/11/2023										

**Movement From Previous (mm) | Northing**

Survey Date	BM1	BM2	BM3	BM4	BM5	BM6	BM8	BM7	BM9	BM10
19/03/2024	-1	1	1	1	1	-1	-1	-1	-1	0
11/03/2024	-1	1	1	1	0	-1	-1	-1	0	0
05/03/2024	0	0	0	0	0	0	0	0	0	0
26/02/2024	0	0	0	0	0	0	0	0	0	0
20/02/2024	-1	0	-1	1	0	-1	0	-1	0	0
13/02/2024	0	0	0	0	0	0	0	0	0	0
07/02/2024	0	0	0	0	0	0	0	0	0	0
30/01/2024	0	0	0	0	0	0	0	0	0	0
23/01/2024	0	0	0	0	0	0	0	0	0	0
16/01/2024	0	-1	0	-1	0	0	0	0	0	0
09/01/2024	1	-1	-1	0	0	0	0	0	0	0
04/01/2024	-1	0	1	1	-1	1	-1	0	-1	-1
20/12/2023	0	0	0	0	0	0	0	0	0	0
13/12/2023	0	1	0	0	0	0	0	0	0	0
11/12/2023	0	0	0	0	0	0	0	0	0	0
06/12/2023	0	0	0	0	0	0	0	0	0	0
28/11/2023	0	0	0	0	0	0	0	0	0	0
22/11/2023	0	0	0	0	0	0	0	0	0	0
15/11/2023										

**Movement From Previous (mm) | Level**

Survey Date	BM1	BM2	BM3	BM4	BM5	BM6	BM8	BM7	BM9	BM10
19/03/2024	0	0	-1	0	0	0	0	-1	0	0
11/03/2024	0	-2	-2	-1	0	-2	-2	-2	0	0
05/03/2024	0	-1	-1	0	0	-1	-1	0	0	0
26/02/2024	0	-1	-1	0	0	-1	0	-1	0	0
20/02/2024	0	-1	-1	0	0	-1	0	-1	0	0
13/02/2024	0	0	0	0	0	0	0	0	0	0
07/02/2024	0	0	0	0	0	0	0	0	0	0
30/01/2024	0	0	0	0	0	0	0	0	0	0
23/01/2024	0	0	0	0	0	0	0	0	0	0
16/01/2024	0	0	0	0	0	0	0	0	0	0
09/01/2024	0	0	0	0	0	0	0	0	0	0
04/01/2024	0	0	0	0	0	0	0	0	0	0
20/12/2023	0	0	0	0	0	0	0	0	0	0
13/12/2023	0	0	0	0	0	0	0	0	0	0
11/12/2023	0	0	0	0	0	0	0	0	0	0
06/12/2023	0	0	0	0	0	0	0	0	0	0
28/11/2023	0	0	0	0	0	0	0	0	0	0
22/11/2023	0	0	0	0	0	0	0	0	0	0
15/11/2023										

**Readings | Easting**

Survey Date	BM1	BM2	BM3	BM4	BM5	BM6	BM8	BM7	BM9	BM10
19/03/2024	160.149	163.185	165.314	165.085	167.792	161.734	164.926	163.522	161.425	161.367
11/03/2024	160.149	163.184	165.313	165.086	167.793	161.734	164.925	163.522	161.426	161.367
05/03/2024	160.148	163.183	165.313	165.087	167.793	161.735	164.926	163.523	161.426	161.367
26/02/2024	160.148	163.183	165.313	165.087	167.793	161.735	164.926	163.523	161.426	161.367
20/02/2024	160.148	163.183	165.313	165.087	167.793	161.735	164.926	163.523	161.426	161.367
13/02/2024	160.147	163.183	165.312	165.088	167.793	161.734	164.926	163.524	161.426	161.367
07/02/2024	160.147	163.183	165.312	165.088	167.793	161.734	164.926	163.524	161.426	161.367
30/01/2024	160.147	163.183	165.312	165.088	167.793	161.734	164.926	163.524	161.426	161.367
23/01/2024	160.147	163.183	165.312	165.088	167.793	161.734	164.926	163.524	161.426	161.367
16/01/2024	160.147	163.183	165.312	165.088	167.793	161.734	164.926	163.524	161.426	161.367
09/01/2024	160.148	163.184	165.313	165.088	167.793	161.734	164.926	163.524	161.426	161.367
04/01/2024	160.148	163.183	165.314	165.087	167.793	161.734	164.926	163.524	161.426	161.367
20/12/2023	160.148	163.184	165.314	165.088	167.794	161.734	164.926	163.523	161.426	161.367
13/12/2023	160.148	163.184	165.314	165.088	167.794	161.734	164.926	163.523	161.426	161.367
11/12/2023	160.147	163.183	165.314	165.087	167.794	161.734	164.926	163.523	161.426	161.367
06/12/2023	160.147	163.183	165.314	165.087	167.794	161.734	164.926	163.523	161.426	161.367
28/11/2023	160.147	163.183	165.314	165.087	167.794	161.734	164.926	163.523	161.426	161.367
22/11/2023	160.147	163.183	165.314	165.087	167.794	161.734	164.926	163.523	161.426	161.367
15/11/2023	160.147	163.183	165.314	165.087	167.794	161.734	164.926	163.523	161.426	161.367

**Readings | Northing**

Survey Date	BM1	BM2	BM3	BM4	BM5	BM6	BM8	BM7	BM9	BM10
-------------	-----	-----	-----	-----	-----	-----	-----	-----	-----	------

19/03/2024	535.935	535.643	52.912	529.476	529.315	533.917	529.732	531.644	537.870	537.945
11/03/2024	535.936	535.642	52.911	529.475	529.314	533.918	529.733	531.645	537.871	537.945
05/03/2024	535.937	535.641	52.910	529.474	529.314	533.919	529.734	531.646	537.871	537.945
26/02/2024	535.937	535.641	52.910	529.474	529.314	533.919	529.734	531.646	537.871	537.945
20/02/2024	535.937	535.641	52.910	529.474	529.314	533.919	529.734	531.646	537.871	537.945
13/02/2024	535.938	535.641	52.911	529.473	529.314	533.920	529.734	531.647	537.871	537.945
07/02/2024	535.938	535.641	52.911	529.473	529.314	533.920	529.734	531.647	537.871	537.945
30/01/2024	535.938	535.641	52.911	529.473	529.314	533.920	529.734	531.647	537.871	537.945
23/01/2024	535.938	535.641	52.911	529.473	529.314	533.920	529.734	531.647	537.871	537.945
16/01/2024	535.938	535.641	52.911	529.473	529.314	533.920	529.734	531.647	537.871	537.945
09/01/2024	535.938	535.642	52.911	529.474	529.314	533.920	529.734	531.647	537.871	537.945
04/01/2024	535.937	535.643	52.912	529.474	529.314	533.920	529.734	531.647	537.871	537.945
20/12/2023	535.938	535.643	52.911	529.473	529.315	533.919	529.735	531.647	537.872	537.946
13/12/2023	535.938	535.643	52.911	529.473	529.315	533.919	529.735	531.647	537.872	537.946
11/12/2023	535.938	535.642	52.911	529.473	529.315	533.919	529.735	531.647	537.872	537.946
06/12/2023	535.938	535.642	52.911	529.473	529.315	533.919	529.735	531.647	537.872	537.946
28/11/2023	535.938	535.642	52.911	529.473	529.315	533.919	529.735	531.647	537.872	537.946
22/11/2023	535.938	535.642	52.911	529.473	529.315	533.919	529.735	531.647	537.872	537.946
15/11/2023	535.938	535.642	52.911	529.473	529.315	533.919	529.735	531.647	537.872	537.946

**Readings | Level**

Survey Date	BM1	BM2	BM3	BM4	BM5	BM6	BM8	BM7	BM9	BM10
19/03/2024	19.935	19.566	19.573	19.876	19.092	15.716	15.564	15.661	21.484	17.659
11/03/2024	19.935	19.566	19.574	19.876	19.092	15.716	15.564	15.662	21.484	17.659
05/03/2024	19.935	19.568	19.576	19.877	19.092	15.718	15.566	15.664	21.484	17.659
26/02/2024	19.935	19.569	19.577	19.877	19.092	15.719	15.567	15.664	21.484	17.659
20/02/2024	19.935	19.570	19.578	19.877	19.092	15.720	15.567	15.665	21.484	17.659
13/02/2024	19.935	19.571	19.579	19.877	19.092	15.721	15.567	15.666	21.484	17.659
07/02/2024	19.935	19.571	19.579	19.877	19.092	15.721	15.567	15.666	21.484	17.659
30/01/2024	19.935	19.571	19.579	19.877	19.092	15.721	15.567	15.666	21.484	17.659
23/01/2024	19.935	19.571	19.579	19.877	19.092	15.721	15.567	15.666	21.484	17.659
16/01/2024	19.935	19.571	19.579	19.877	19.092	15.721	15.567	15.666	21.484	17.659
09/01/2024	19.935	19.571	19.579	19.877	19.092	15.721	15.567	15.666	21.484	17.659
04/01/2024	19.935	19.571	19.579	19.877	19.092	15.721	15.567	15.666	21.484	17.659
20/12/2023	19.935	19.571	19.579	19.877	19.092	15.721	15.567	15.666	21.484	17.659
13/12/2023	19.935	19.571	19.579	19.877	19.092	15.721	15.567	15.666	21.484	17.659
11/12/2023	19.935	19.571	19.579	19.877	19.092	15.721	15.567	15.666	21.484	17.659
06/12/2023	19.935	19.571	19.579	19.877	19.092	15.721	15.567	15.666	21.484	17.659
28/11/2023	19.935	19.571	19.579	19.877	19.092	15.721	15.567	15.666	21.484	17.659
22/11/2023	19.935	19.571	19.579	19.877	19.092	15.721	15.567	15.666	21.484	17.659
15/11/2023	19.935	19.571	19.579	19.877	19.092	15.721	15.567	15.666	21.484	17.659

# Front of House

## FULL DATASET: Movement From Base | Movement from Previous | Readings

### Movement From Base (mm) | Easting

Survey Date	F1	F2	F3	F4	F5	F6	F7	F8	F9	F10	F11	F12	F13	F14	F15	F16	F17	F18	F19	F20
19/03/2024	0	0	1	0	1	1	0	0	0	1	1	-1	0	0	0	0	0	1	0	0
11/03/2024	0	0	1	0	1	1	0	0	0	1	1	-1	0	0	0	0	0	1	0	0
05/03/2024	0	0	1	0	1	1	0	0	0	1	1	-1	0	0	0	0	0	1	0	0
26/02/2024	0	0	1	0	1	1	0	0	0	1	1	-1	0	0	0	0	0	1	0	0
20/02/2024	0	0	1	0	1	1	0	0	0	1	1	-1	0	0	0	0	0	1	0	0
13/02/2024	0	0	1	0	1	1	0	0	0	1	1	-1	0	0	0	0	0	1	0	0
07/02/2024	0	0	1	0	1	1	0	0	0	1	1	-1	0	0	0	0	0	1	0	0
30/01/2024	0	0	1	0	1	1	0	0	0	1	1	-1	0	0	0	0	0	1	0	0
23/01/2024	0	0	1	0	1	1	0	0	0	1	1	-1	0	0	0	0	0	1	0	0
16/01/2024	0	0	1	0	1	1	0	0	0	1	1	-1	0	0	0	0	0	1	0	0
09/01/2024	0	0	1	0	1	1	0	0	0	1	1	-1	0	0	0	0	0	1	0	0
04/01/2024	0	0	0	0	1	0	0	0	0	1	1	-1	0	0	0	0	0	1	0	0
20/12/2023	0	0	0	0	1	0	0	0	0	1	1	-1	0	0	0	0	0	1	0	0
13/12/2023	0	0	0	0	1	0	0	0	0	1	1	-1	0	0	0	0	0	1	0	0
11/12/2023	0	0	0	0	0	0	0	0	0	0	0	0	0	0	0	0	0	0	0	0
06/12/2023	0	0	0	0	0	0	0	0	0	0	0	0	0	0	0	0	0	0	0	0
28/11/2023	0	0	0	0	0	0	0	0	0	0	0	0	0	0	0	0	0	0	0	0
22/11/2023	0	0	0	0	0	0	0	0	0	0	0	0	0	0	0	0	0	0	0	0
15/11/2023	0	0	0	0	0	0	0	0	0	0	0	0	0	0	0	0	0	0	0	0

### Movement From Base (mm) | Northing

Survey Date	F1	F2	F3	F4	F5	F6	F7	F8	F9	F10	F11	F12	F13	F14	F15	F16	F17	F18	F19	F20
19/03/2024	0	0	-1	0	-1	1	1	0	0	-1	0	-1	0	0	-1	0	0	-1	0	0
11/03/2024	0	0	-1	0	-1	1	1	0	0	-1	0	-1	0	0	-1	0	0	-1	0	0
05/03/2024	0	0	-1	0	-1	1	1	0	0	-1	0	-1	0	0	-1	0	0	-1	0	0
26/02/2024	0	0	-1	0	-1	1	1	0	0	-1	0	-1	0	0	-1	0	0	-1	0	0
20/02/2024	0	0	-1	0	-1	1	1	0	0	-1	0	-1	0	0	-1	0	0	-1	0	0
13/02/2024	0	0	-1	0	-1	1	1	0	0	-1	0	-1	0	0	-1	0	0	-1	0	0
07/02/2024	0	0	-1	0	-1	1	1	0	0	-1	0	-1	0	0	-1	0	0	-1	0	0
30/01/2024	0	0	-1	0	-1	1	1	0	0	-1	0	-1	0	0	-1	0	0	-1	0	0
23/01/2024	0	0	-1	0	-1	1	1	0	0	-1	0	-1	0	0	-1	0	0	-1	0	0
16/01/2024	0	0	-1	0	-1	1	1	0	0	-1	0	-1	0	0	-1	0	0	-1	0	0
09/01/2024	0	0	-1	0	-1	1	1	0	0	-1	0	-1	0	0	-1	0	0	-1	0	0
04/01/2024	0	0	-1	-1	-1	0	0	0	0	-1	0	-1	0	0	-1	0	0	-1	0	0
20/12/2023	0	0	-1	-1	-1	0	0	0	0	-1	0	-1	0	0	-1	0	0	-1	0	0
13/12/2023	0	0	-1	-1	-1	0	0	0	0	-1	0	-1	0	0	-1	0	0	-1	0	0
11/12/2023	0	0	0	0	0	0	0	0	0	0	0	0	0	0	0	0	0	0	0	0
06/12/2023	0	0	0	0	0	0	0	0	0	0	0	0	0	0	0	0	0	0	0	0
28/11/2023	0	0	0	0	0	0	0	0	0	0	0	0	0	0	0	0	0	0	0	0
22/11/2023	0	0	0	0	0	0	0	0	0	0	0	0	0	0	0	0	0	0	0	0
15/11/2023	0	0	0	0	0	0	0	0	0	0	0	0	0	0	0	0	0	0	0	0

### Movement From Base (mm) | Level

Survey Date	F1	F2	F3	F4	F5	F6	F7	F8	F9	F10	F11	F12	F13	F14	F15	F16	F17	F18	F19	F20
19/03/2024	0	0	0	0	0	0	0	0	0	0	0	0	0	0	0	0	0	0	0	0
11/03/2024	0	0	0	0	0	0	0	0	0	0	0	0	0	0	0	0	0	0	0	0
05/03/2024	0	0	0	0	0	0	0	0	0	0	0	0	0	0	0	0	0	0	0	0
26/02/2024	0	0	0	0	0	0	0	0	0	0	0	0	0	0	0	0	0	0	0	0
20/02/2024	0	0	0	0	0	0	0	0	0	0	0	0	0	0	0	0	0	0	0	0
13/02/2024	0	0	0	0	0	0	0	0	0	0	0	0	0	0	0	0	0	0	0	0
07/02/2024	0	0	0	0	0	0	0	0	0	0	0	0	0	0	0	0	0	0	0	0
30/01/2024	0	0	0	0	0	0	0	0	0	0	0	0	0	0	0	0	0	0	0	0
23/01/2024	0	0	0	0	0	0	0	0	0	0	0	0	0	0	0	0	0	0	0	0
16/01/2024	0	0	0	0	0	0	0	0	0	0	0	0	0	0	0	0	0	0	0	0
09/01/2024	0	0	0	0	0	0	0	0	0	0	0	0	0	0	0	0	0	0	0	0
04/01/2024	0	0	0	0	0	0	0	0	0	0	0	0	0	0	0	0	0	0	0	0
20/12/2023	0	0	0	0	0	0	0	0	0	0	0	0	0	0	0	0	0	0	0	0
13/12/2023	0	0	0	0	0	0	0	0	0	0	0	0	0	0	0	0	0	0	0	0
11/12/2023	0	0	0	0	0	0	0	0	0	0	0	0	0	0	0	0	0	0	0	0
06/12/2023	0	0	0	0	0	0	0	0	0	0	0	0	0	0	0	0	0	0	0	0
28/11/2023	0	0	0	0	0	0	0	0	0	0	0	0	0	0	0	0	0	0	0	0
22/11/2023	0	0	0	0	0	0	0	0	0	0	0	0	0	0	0	0	0	0	0	0
15/11/2023	0	0	0	0	0	0	0	0	0	0	0	0	0	0	0	0	0	0	0	0

### Movement From Previous (mm) | Easting

Survey Date	F1	F2	F3	F4	F5	F6	F7	F8	F9	F10	F11	F12	F13	F14	F15	F16	F17	F18	F19	F20
19/03/2024	0	0	0	0	0	0	0	0	0	0	0	0	0	0	0	0	0	0	0	0
11/03/2024	0	0	0	0	0	0	0	0	0	0	0	0	0	0	0	0	0	0	0	0
05/03/2024	0	0	0	0	0	0	0	0	0	0	0	0	0	0	0	0	0	0	0	0
26/02/2024	0	0	0	0	0	0	0	0	0	0	0	0	0	0	0	0	0	0	0	0
20/02/2024	0	0	0	0	0	0	0	0	0	0	0	0	0	0	0	0	0	0	0	0
13/02/2024	0	0	0	0	0	0	0	0	0	0	0	0	0	0	0	0	0	0	0	0





# Party Wall House

## FULL DATASET: Movement From Base | Movement from Previous | Readings

Movement From Base (mm)   Easting						
Survey Date	PW1	PW2	PW3	PW4	PW5	PW6
19/03/2024	-1	0	-1	1	-1	-1
11/03/2024	-1	0	-1	1	-1	-1
05/03/2024	-1	0	-1	1	-1	-1
26/02/2024	-1	0	-1	1	-1	-1
20/02/2024	-1	0	-1	1	-1	-1
13/02/2024	-1	0	-1	1	-1	-1
07/02/2024	-1	0	-1	1	-1	-1
30/01/2024	-1	0	-1	1	-1	-1
23/01/2024	-1	0	-1	1	-1	-1
16/01/2024	-1	0	-1	1	-1	-1
09/01/2024	-1	0	-1	1	-1	-1
04/01/2024	-1	0	-1	1	-1	-1
20/12/2023	0	0	0	0	0	0
13/12/2023	0	0	0	0	0	0
11/12/2023	0	0	0	0	0	0
06/12/2023	0	0	0	0	0	0
28/11/2023	0	0	0	0	0	0
22/11/2023	0	0	0	0	0	0
15/11/2023	0	0	0	0	0	0

Movement From Base (mm)   Northing						
Survey Date	PW1	PW2	PW3	PW4	PW5	PW6
19/03/2024	0	1	-1	1	-1	1
11/03/2024	0	1	-1	1	-1	1
05/03/2024	0	1	-1	1	-1	1
26/02/2024	0	1	-1	1	-1	1
20/02/2024	0	1	-1	1	-1	1
13/02/2024	0	1	-1	1	-1	1
07/02/2024	0	1	-1	1	-1	1
30/01/2024	0	1	-1	1	-1	1
23/01/2024	0	1	-1	1	-1	1
16/01/2024	0	1	-1	1	-1	1
09/01/2024	0	1	-1	1	-1	1
04/01/2024	0	1	-1	1	-1	1
20/12/2023	0	0	0	0	0	0
13/12/2023	0	0	0	0	0	0
11/12/2023	0	0	0	0	0	0
06/12/2023	0	0	0	0	0	0
28/11/2023	0	0	0	0	0	0
22/11/2023	0	0	0	0	0	0
15/11/2023	0	0	0	0	0	0

Movement From Base (mm)   Level						
Survey Date	PW1	PW2	PW3	PW4	PW5	PW6
19/03/2024	0	0	0	0	0	0
11/03/2024	0	0	0	0	0	0
05/03/2024	0	0	0	0	0	0
26/02/2024	0	0	0	0	0	0
20/02/2024	0	0	0	0	0	0
13/02/2024	0	0	0	0	0	0
07/02/2024	0	0	0	0	0	0
30/01/2024	0	0	0	0	0	0
23/01/2024	0	0	0	0	0	0
16/01/2024	0	0	0	0	0	0
09/01/2024	0	0	0	0	0	0
04/01/2024	0	0	0	0	0	0
20/12/2023	0	0	0	0	0	0
13/12/2023	0	0	0	0	0	0
11/12/2023	0	0	0	0	0	0
06/12/2023	0	0	0	0	0	0
28/11/2023	0	0	0	0	0	0
22/11/2023	0	0	0	0	0	0
15/11/2023	0	0	0	0	0	0

Movement From Previous (mm)   Easting						
Survey Date	PW1	PW2	PW3	PW4	PW5	PW6
19/03/2024	0	0	0	0	0	0
11/03/2024	0	0	0	0	0	0
05/03/2024	0	0	0	0	0	0
26/02/2024	0	0	0	0	0	0
20/02/2024	0	0	0	0	0	0
13/02/2024	0	0	0	0	0	0

07/02/2024	0	0	0	0	0	0
30/01/2024	0	0	0	0	0	0
23/01/2024	0	0	0	0	0	0
16/01/2024	0	0	0	0	0	0
09/01/2024	0	0	0	0	0	0
04/01/2024	-1	0	-1	1	-1	-1
20/12/2023	0	0	0	0	0	0
13/12/2023	0	0	0	0	0	0
11/12/2023	0	0	0	0	0	0
06/12/2023	0	0	0	0	0	0
28/11/2023	0	0	0	0	0	0
22/11/2023	0	0	0	0	0	0
15/11/2023						

**Movement From Previous (mm) | Northing**

Survey Date	PW1	PW2	PW3	PW4	PW5	PW6
19/03/2024	0	0	0	0	0	0
11/03/2024	0	0	0	0	0	0
05/03/2024	0	0	0	0	0	0
26/02/2024	0	0	0	0	0	0
20/02/2024	0	0	0	0	0	0
13/02/2024	0	0	0	0	0	0
07/02/2024	0	0	0	0	0	0
30/01/2024	0	0	0	0	0	0
23/01/2024	0	0	0	0	0	0
16/01/2024	0	0	0	0	0	0
09/01/2024	0	0	0	0	0	0
04/01/2024	0	1	-1	1	-1	1
20/12/2023	0	0	0	0	0	0
13/12/2023	0	0	0	0	0	0
11/12/2023	0	0	0	0	0	0
06/12/2023	0	0	0	0	0	0
28/11/2023	0	0	0	0	0	0
22/11/2023	0	0	0	0	0	0
15/11/2023						

**Movement From Previous (mm) | Level**

Survey Date	PW1	PW2	PW3	PW4	PW5	PW6
19/03/2024	0	0	0	0	0	0
11/03/2024	0	0	0	0	0	0
05/03/2024	0	0	0	0	0	0
26/02/2024	0	0	0	0	0	0
20/02/2024	0	0	0	0	0	0
13/02/2024	0	0	0	0	0	0
07/02/2024	0	0	0	0	0	0
30/01/2024	0	0	0	0	0	0
23/01/2024	0	0	0	0	0	0
16/01/2024	0	0	0	0	0	0
09/01/2024	0	0	0	0	0	0
04/01/2024	0	0	0	0	0	0
20/12/2023	0	0	0	0	0	0
13/12/2023	0	0	0	0	0	0
11/12/2023	0	0	0	0	0	0
06/12/2023	0	0	0	0	0	0
28/11/2023	0	0	0	0	0	0
22/11/2023	0	0	0	0	0	0
15/11/2023						

**Readings | Easting**

Survey Date	PW1	PW2	PW3	PW4	PW5	PW6
19/03/2024	141.664	145.445	149.964	144.272	149.074	154.711
11/03/2024	141.664	145.445	149.964	144.272	149.074	154.711
05/03/2024	141.664	145.445	149.964	144.272	149.074	154.711
26/02/2024	141.664	145.445	149.964	144.272	149.074	154.711
20/02/2024	141.664	145.445	149.964	144.272	149.074	154.711
13/02/2024	141.664	145.445	149.964	144.272	149.074	154.711
07/02/2024	141.664	145.445	149.964	144.272	149.074	154.711
30/01/2024	141.664	145.445	149.964	144.272	149.074	154.711
23/01/2024	141.664	145.445	149.964	144.272	149.074	154.711
16/01/2024	141.664	145.445	149.964	144.272	149.074	154.711
09/01/2024	141.664	145.445	149.964	144.272	149.074	154.711
04/01/2024	141.664	145.445	149.964	144.272	149.074	154.711
20/12/2023	141.665	145.445	149.965	144.271	149.075	154.712
13/12/2023	141.665	145.445	149.965	144.271	149.075	154.712
11/12/2023	141.665	145.445	149.965	144.271	149.075	154.712
06/12/2023	141.665	145.445	149.965	144.271	149.075	154.712
28/11/2023	141.665	145.445	149.965	144.271	149.075	154.712
22/11/2023	141.665	145.445	149.965	144.271	149.075	154.712
15/11/2023	141.665	145.445	149.965	144.271	149.075	154.712

**Readings | Northing**

Survey Date	PW1	PW2	PW3	PW4	PW5	PW6
-------------	-----	-----	-----	-----	-----	-----

19/03/2024	520.011	523.442	527.352	513.945	517.564	521.672
11/03/2024	520.011	523.442	527.352	513.945	517.564	521.672
05/03/2024	520.011	523.442	527.352	513.945	517.564	521.672
26/02/2024	520.011	523.442	527.352	513.945	517.564	521.672
20/02/2024	520.011	523.442	527.352	513.945	517.564	521.672
13/02/2024	520.011	523.442	527.352	513.945	517.564	521.672
07/02/2024	520.011	523.442	527.352	513.945	517.564	521.672
30/01/2024	520.011	523.442	527.352	513.945	517.564	521.672
23/01/2024	520.011	523.442	527.352	513.945	517.564	521.672
16/01/2024	520.011	523.442	527.352	513.945	517.564	521.672
09/01/2024	520.011	523.442	527.352	513.945	517.564	521.672
04/01/2024	520.011	523.442	527.352	513.945	517.564	521.672
20/12/2023	520.011	523.441	527.353	513.944	517.565	521.671
13/12/2023	520.011	523.441	527.353	513.944	517.565	521.671
11/12/2023	520.011	523.441	527.353	513.944	517.565	521.671
06/12/2023	520.011	523.441	527.353	513.944	517.565	521.671
28/11/2023	520.011	523.441	527.353	513.944	517.565	521.671
22/11/2023	520.011	523.441	527.353	513.944	517.565	521.671
15/11/2023	520.011	523.441	527.353	513.944	517.565	521.671

**Readings | Level**

Survey Date	PW1	PW2	PW3	PW4	PW5	PW6
19/03/2024	18.643	19.039	18.743	18.494	18.438	18.719
11/03/2024	18.643	19.039	18.743	18.494	18.438	18.719
05/03/2024	18.643	19.039	18.743	18.494	18.438	18.719
26/02/2024	18.643	19.039	18.743	18.494	18.438	18.719
20/02/2024	18.643	19.039	18.743	18.494	18.438	18.719
13/02/2024	18.643	19.039	18.743	18.494	18.438	18.719
07/02/2024	18.643	19.039	18.743	18.494	18.438	18.719
30/01/2024	18.643	19.039	18.743	18.494	18.438	18.719
23/01/2024	18.643	19.039	18.743	18.494	18.438	18.719
16/01/2024	18.643	19.039	18.743	18.494	18.438	18.719
09/01/2024	18.643	19.039	18.743	18.494	18.438	18.719
04/01/2024	18.643	19.039	18.743	18.494	18.438	18.719
20/12/2023	18.643	19.039	18.743	18.494	18.438	18.719
13/12/2023	18.643	19.039	18.743	18.494	18.438	18.719
11/12/2023	18.643	19.039	18.743	18.494	18.438	18.719
06/12/2023	18.643	19.039	18.743	18.494	18.438	18.719
28/11/2023	18.643	19.039	18.743	18.494	18.438	18.719
22/11/2023	18.643	19.039	18.743	18.494	18.438	18.719
15/11/2023	18.643	19.039	18.743	18.494	18.438	18.719

# Back of House

## FULL DATASET: Movement From Base | Movement from Previous | Readings

### Movement From Base (mm) | Easting

Survey Date	BH1	BH2	BH3	BH4	BH5	BH6	BH7	BH8
19/03/2024	-3	-2	-2	-1	-1	-1	0	-1
11/03/2024	-3	-2	-2	-1	-1	-1	0	-1
05/03/2024	-3	-2	-2	-1	-1	-1	0	-1
26/02/2024	-3	-2	-2	-1	-1	-1	0	-1
20/02/2024	-3	-2	-2	-1	-1	-1	0	-1
13/02/2024	-2	-1	-1	0	0	0	1	0
07/02/2024	-2	-1	-1	0	0	0	1	0
30/01/2024	-2	-1	-1	0	0	0	1	0
23/01/2024	-2	-1	-1	0	0	0	1	0
16/01/2024	-2	-1	-1	0	0	0	1	0
09/01/2024	-1	0	-2	0	1	0	1	0
04/01/2024	-1	-1	-1	0	0	-1	1	-1
20/12/2023	-1	-1	-1	0	0	-1	1	-1
13/12/2023	-1	-1	-1	0	0	-1	1	-1
11/12/2023	0	0	0	0		0	0	0
06/12/2023	0	0	0	0		0	0	0
28/11/2023	0	0	0	0		0	0	0
22/11/2023	0	0	0	0		0	0	0
15/11/2023	0	0	0	0		0	0	0

### Movement From Base (mm) | Northing

Survey Date	BH1	BH2	BH3	BH4	BH5	BH6	BH7	BH8
19/03/2024	2	1	2	3	2	1	3	1
11/03/2024	2	1	2	3	2	1	3	1
05/03/2024	2	1	2	3	2	1	3	1
26/02/2024	2	1	2	3	2	1	3	1
20/02/2024	2	1	2	3	2	1	3	1
13/02/2024	2	2	2	2	1	2	2	1
07/02/2024	2	2	2	2	1	2	2	1
30/01/2024	2	2	2	2	1	2	2	1
23/01/2024	2	2	2	2	1	2	2	1
16/01/2024	2	2	2	2	1	2	2	1
09/01/2024	2	1	2	2	0	1	2	1
04/01/2024	1	1	1	1	0	0	1	1
20/12/2023	1	1	1	1	0	0	1	1
13/12/2023	1	1	1	1	0	0	1	1
11/12/2023	0	0	0	0		0	0	0
06/12/2023	0	0	0	0		0	0	0
28/11/2023	0	0	0	0		0	0	0
22/11/2023	0	0	0	0		0	0	0
15/11/2023	0	0	0	0		0	0	0

### Movement From Base (mm) | Level

Survey Date	BH1	BH2	BH3	BH4	BH5	BH6	BH7	BH8
19/03/2024	0	0	0	0	-1	0	-1	-1
11/03/2024	0	0	0	0	-1	0	-1	-1
05/03/2024	0	0	0	0	-1	0	-1	-1
26/02/2024	0	0	0	0	-1	0	-1	-1
20/02/2024	0	0	0	0	-1	0	-1	-1
13/02/2024	0	0	0	0	-1	0	-1	-1
07/02/2024	0	0	0	0	-1	0	-1	-1
30/01/2024	0	0	0	0	-1	0	-1	-1
23/01/2024	0	0	0	0	-1	0	-1	-1
16/01/2024	0	0	0	0	-1	0	-1	-1
09/01/2024	0	0	0	0	-1	0	-1	-1
04/01/2024	0	0	0	0	0	0	0	0
20/12/2023	0	0	0	0	0	0	0	0
13/12/2023	0	0	0	0	0	0	0	0
11/12/2023	0	0	0	0		0	0	0
06/12/2023	0	0	0	0		0	0	0
28/11/2023	0	0	0	0		0	0	0
22/11/2023	0	0	0	0		0	0	0
15/11/2023	0	0	0	0		0	0	0

### Movement From Previous (mm) | Easting

Survey Date	BH1	BH2	BH3	BH4	BH5	BH6	BH7	BH8
19/03/2024	0	0	0	0	0	0	0	0
11/03/2024	0	0	0	0	0	0	0	0
05/03/2024	0	0	0	0	0	0	0	0
26/02/2024	0	0	0	0	0	0	0	0
20/02/2024	-1	-1	-1	-1	-1	-1	-1	-1
13/02/2024	0	0	0	0	0	0	0	0

07/02/2024	0	0	0	0	0	0	0	0
30/01/2024	0	0	0	0	0	0	0	0
23/01/2024	0	0	0	0	0	0	0	0
16/01/2024	-1	-1	1	0	-1	0	0	0
09/01/2024	0	1	-1	0	1	1	0	1
04/01/2024	0	0	0	0	0	0	0	0
20/12/2023	0	0	0	0	0	0	0	0
13/12/2023	-1	-1	-1	0		-1	1	-1
11/12/2023	0	0	0	0		0	0	0
06/12/2023	0	0	0	0		0	0	0
28/11/2023	0	0	0	0		0	0	0
22/11/2023	0	0	0	0		0	0	0
15/11/2023								

**Movement From Previous (mm) | Northing**

Survey Date	BH1	BH2	BH3	BH4	BH5	BH6	BH7	BH8
19/03/2024	0	0	0	0	0	0	0	0
11/03/2024	0	0	0	0	0	0	0	0
05/03/2024	0	0	0	0	0	0	0	0
26/02/2024	0	0	0	0	0	0	0	0
20/02/2024	0	-1	0	1	1	-1	1	0
13/02/2024	0	0	0	0	0	0	0	0
07/02/2024	0	0	0	0	0	0	0	0
30/01/2024	0	0	0	0	0	0	0	0
23/01/2024	0	0	0	0	0	0	0	0
16/01/2024	0	1	0	0	1	1	0	0
09/01/2024	1	0	1	1	0	1	1	0
04/01/2024	0	0	0	0	0	0	0	0
20/12/2023	0	0	0	0	0	0	0	0
13/12/2023	1	1	1	1		0	1	1
11/12/2023	0	0	0	0		0	0	0
06/12/2023	0	0	0	0		0	0	0
28/11/2023	0	0	0	0		0	0	0
22/11/2023	0	0	0	0		0	0	0
15/11/2023								

**Movement From Previous (mm) | Level**

Survey Date	BH1	BH2	BH3	BH4	BH5	BH6	BH7	BH8
19/03/2024	0	0	0	0	0	0	0	0
11/03/2024	0	0	0	0	0	0	0	0
05/03/2024	0	0	0	0	0	0	0	0
26/02/2024	0	0	0	0	0	0	0	0
20/02/2024	0	0	0	0	0	0	0	0
13/02/2024	0	0	0	0	0	0	0	0
07/02/2024	0	0	0	0	0	0	0	0
30/01/2024	0	0	0	0	0	0	0	0
23/01/2024	0	0	0	0	0	0	0	0
16/01/2024	0	0	0	0	0	0	0	0
09/01/2024	0	0	0	0	-1	0	-1	-1
04/01/2024	0	0	0	0	0	0	0	0
20/12/2023	0	0	0	0	0	0	0	0
13/12/2023	0	0	0	0		0	0	0
11/12/2023	0	0	0	0		0	0	0
06/12/2023	0	0	0	0		0	0	0
28/11/2023	0	0	0	0		0	0	0
22/11/2023	0	0	0	0		0	0	0
15/11/2023								

**Readings | Easting**

Survey Date	BH1	BH2	BH3	BH4	BH5	BH6	BH7	BH8
19/03/2024	152.703	152.565	148.132	147.937	152.757	154.456	148.146	149.906
11/03/2024	152.703	152.565	148.132	147.937	152.757	154.456	148.146	149.906
05/03/2024	152.703	152.565	148.132	147.937	152.757	154.456	148.146	149.906
26/02/2024	152.703	152.565	148.132	147.937	152.757	154.456	148.146	149.906
20/02/2024	152.703	152.565	148.132	147.937	152.757	154.456	148.146	149.906
13/02/2024	152.704	152.566	148.133	147.938	152.758	154.457	148.147	149.907
07/02/2024	152.704	152.566	148.133	147.938	152.758	154.457	148.147	149.907
30/01/2024	152.704	152.566	148.133	147.938	152.758	154.457	148.147	149.907
23/01/2024	152.704	152.566	148.133	147.938	152.758	154.457	148.147	149.907
16/01/2024	152.704	152.566	148.133	147.938	152.758	154.457	148.147	149.907
09/01/2024	152.705	152.567	148.132	147.938	152.759	154.457	148.147	149.907
04/01/2024	152.705	152.566	148.133	147.938	152.758	154.456	148.147	149.906
20/12/2023	152.705	152.566	148.133	147.938	152.758	154.456	148.147	149.906
13/12/2023	152.705	152.566	148.133	147.938	152.758	154.456	148.147	149.906
11/12/2023	152.706	152.567	148.134	147.938		154.457	148.146	149.907
06/12/2023	152.706	152.567	148.134	147.938		154.457	148.146	149.907
28/11/2023	152.706	152.567	148.134	147.938		154.457	148.146	149.907
22/11/2023	152.706	152.567	148.134	147.938		154.457	148.146	149.907
15/11/2023	152.706	152.567	148.134	147.938		154.457	148.146	149.907

**Readings | Northing**

Survey Date	BH1	BH2	BH3	BH4	BH5	BH6	BH7	BH8
-------------	-----	-----	-----	-----	-----	-----	-----	-----

19/03/2024	519.826	520.027	525.921	526.137	519.744	521.296	525.909	526.151
11/03/2024	519.826	520.027	525.921	526.137	519.744	521.296	525.909	526.151
05/03/2024	519.826	520.027	525.921	526.137	519.744	521.296	525.909	526.151
26/02/2024	519.826	520.027	525.921	526.137	519.744	521.296	525.909	526.151
20/02/2024	519.826	520.027	525.921	526.137	519.744	521.296	525.909	526.151
13/02/2024	519.826	520.028	525.921	526.136	519.743	521.297	525.908	526.151
07/02/2024	519.826	520.028	525.921	526.136	519.743	521.297	525.908	526.151
30/01/2024	519.826	520.028	525.921	526.136	519.743	521.297	525.908	526.151
23/01/2024	519.826	520.028	525.921	526.136	519.743	521.297	525.908	526.151
16/01/2024	519.826	520.028	525.921	526.136	519.743	521.297	525.908	526.151
09/01/2024	519.826	520.027	525.921	526.136	519.742	521.296	525.908	526.151
04/01/2024	519.825	520.027	525.920	526.135	519.742	521.295	525.907	526.151
20/12/2023	519.825	520.027	525.920	526.135	519.742	521.295	525.907	526.151
13/12/2023	519.825	520.027	525.920	526.135	519.742	521.295	525.907	526.151
11/12/2023	519.824	520.026	525.919	526.134		521.295	525.906	526.150
06/12/2023	519.824	520.026	525.919	526.134		521.295	525.906	526.150
28/11/2023	519.824	520.026	525.919	526.134		521.295	525.906	526.150
22/11/2023	519.824	520.026	525.919	526.134		521.295	525.906	526.150
15/11/2023	519.824	520.026	525.919	526.134		521.295	525.906	526.150

Readings | Level

Survey Date	BH1	BH2	BH3	BH4	BH5	BH6	BH7	BH8
19/03/2024	27.625	27.500	27.421	27.406	26.042	24.285	24.229	24.286
11/03/2024	27.625	27.500	27.421	27.406	26.042	24.285	24.229	24.286
05/03/2024	27.625	27.500	27.421	27.406	26.042	24.285	24.229	24.286
26/02/2024	27.625	27.500	27.421	27.406	26.042	24.285	24.229	24.286
20/02/2024	27.625	27.500	27.421	27.406	26.042	24.285	24.229	24.286
13/02/2024	27.625	27.500	27.421	27.406	26.042	24.285	24.229	24.286
07/02/2024	27.625	27.500	27.421	27.406	26.042	24.285	24.229	24.286
30/01/2024	27.625	27.500	27.421	27.406	26.042	24.285	24.229	24.286
23/01/2024	27.625	27.500	27.421	27.406	26.042	24.285	24.229	24.286
16/01/2024	27.625	27.500	27.421	27.406	26.042	24.285	24.229	24.286
09/01/2024	27.625	27.500	27.421	27.406	26.042	24.285	24.229	24.286
04/01/2024	27.625	27.500	27.421	27.406	26.043	24.285	24.230	24.287
20/12/2023	27.625	27.500	27.421	27.406	26.043	24.285	24.230	24.287
13/12/2023	27.625	27.500	27.421	27.406	26.043	24.285	24.230	24.287
11/12/2023	27.625	27.500	27.421	27.406		24.285	24.230	24.287
06/12/2023	27.625	27.500	27.421	27.406		24.285	24.230	24.287
28/11/2023	27.625	27.500	27.421	27.406		24.285	24.230	24.287
22/11/2023	27.625	27.500	27.421	27.406		24.285	24.230	24.287
15/11/2023	27.625	27.500	27.421	27.406		24.285	24.230	24.287